# Site Survey and Analysis of Forest Service and BLM Implementation of the Federal Lands Recreation Enhancement Act

**Western Slope No-Fee Coalition**
**October 1, 2005**

*Mt Lemmon, Coronado National Forest, Arizona*

## I. Public Lands Access Fees: The Issue

Public lands fees have been controversial since the 1997 passage (as an appropriations rider) of the Recreational Fee Demonstration Program (Fee Demo). Fee Demo relaxed prohibitions in previous law (the Land and Water Conservation Fund Act) against charging for general use and access to Forest Service and Bureau of Land Management lands except in developed campgrounds. Fee Demo was renewed several times between 1997 and 2005 and during those years the Forest Service and BLM implemented broad fee programs on millions of acres of public lands. Entrance fees were placed on entire National Forests, federal fees were charged for use of state and county roads, and fees were levied on dispersed undeveloped backcountry such as hiking and OHV trails and wilderness areas.

These fees created a backlash from citizens who objected to them as double taxation, a burden on local communities surrounded by federal lands, and a barrier to public access to federally managed lands. Fee opponents pointed out that this fundamental change in public land policy had been accomplished without public debate or congressional approval. While the Forest Service and BLM pressed for permanent fee authority, an increasing number of citizens were calling for repeal of the Fee Demo program altogether.

## II. FLREA Background

The Federal Lands Recreation Enhancement Act (FLREA) was attached as a rider to the 2005 omnibus appropriations bill by U.S. Representative Ralph Regula and signed by the President December 8, 2004. It never received a vote on the floor of the U.S. House and was never introduced or considered in the U.S. Senate. The FLREA repealed Fee Demo and replaced it with a new, supposedly more limited, fee program.

Up to that point, the Western Slope No-Fee Coalition had been working with U.S. House Resources Committee members and staff trying to find a compromise on the Fee Demo/public ownership issue. We asked to have over-broad provisions removed from the bill and to have other provisions added preventing the agencies from imposing fees for dispersed undeveloped sites or for general access. The agencies in turn wanted unlimited fee authority with little or no congressional oversight. These negotiations were rendered moot when the rider was attached.

Congressional intent was expressed by Representative Regula, the law's sponsor, in a press release at the time the FLREA was passed:

> "As passed by Congress, H.R. 3283 would limit the recreation fee authorization on the land management agencies. No fees may be charged for the following: solely for parking, picnicking, horseback riding through, general access, dispersed areas with low or no investments, for persons passing through an area, camping at undeveloped sites, overlooks, public roads or highways, private roads, hunting or fishing, and official business. Additionally, **no entrance fees will be charged for any recreational activities on BLM, USFS, or BOR lands.** This is a significant change from the original language. The language included by the Resources Committee is much more restrictive and specific on where fees can and cannot be charged." **[emphasis in original]**

Despite those reassuring words, the current law does not fulfill Mr. Regula's promises. It is poorly written and riddled with contradictory and ambiguous language, which has led to excesses by the Forest Service

and BLM.. The agencies are using these weaknesses in the law to modify existing fee programs as little as possible, retaining almost all of the controversial Fee Demo sites, and to extend new fees to millions more acres of public land.

The Western Slope No-Fee Coalition has called on Congress to repeal the FLREA because it opens the door to agency excess, constitutes a new tax, harms communities located near or surrounded by federal lands, unfairly limits public access, and subjects citizens to extreme criminal penalties.

## III. Implementation Guidelines Encourage Non-Compliance

The FLREA defines and allows three levels of fees:

> 1. Standard Amenity Recreation Fee: This applies to "areas" (a vague, undefined term) with all of six amenities: developed parking, permanent toilet, permanent trash receptacle, interpretive sign, picnic tables, and security services.
>
> 2. Expanded Amenity Recreation Fee: This applies to campgrounds, developed boat launches, developed swimming areas, and cabin or equipment rental. These are similar to the fees previously allowed under the Land and Water Conservation Fund Act.
>
> 3. Special Recreation Permit Fee: This applies to "specialized recreation uses" by commercial users and organized events, but also includes language implying that any motorized recreational vehicle can be considered a "specialized" use and leaving the door wide open for the agencies to define any type of use as "specialized."

The law contains language intended to limit the proliferation of fees and fees for simple access to dispersed backcountry use. It specifically prohibits fees: "(A) Solely for parking, undesignated parking, or picnicking along roads or trailsides (B) For general access . . . (C) For dispersed areas with low or no investment…(D) For persons who are driving through, walking through, boating through, horseback riding through, or hiking through Federal recreational lands and waters without using the facilities and services (E) For camping at undeveloped sites that do not provide a minimum number of facilities and services…(F) For use of overlooks or scenic pullouts." It also states "The Secretary shall not charge an entrance fee for Federal recreational lands and waters managed by the Bureau of Land Management, the Bureau of Reclamation, or the Forest Service.

The Forest Service and BLM have issued Implementation Guidelines to their Regions and Field Offices. The Guidelines invent a whole categories of fees ("High Impact Recreation Areas") that appears nowhere in the FLREA, stretch the category of "Special Use Permits" to cover everyday uses such as hiking, mountain biking, and OHV trail use, and encourage local managers to charge fees at trailheads that control access to hundreds of square miles of undeveloped backcountry.

Despite the limiting and protective provisions in the law, the agency implementation guidelines encourage de facto entrance fees by telling managers they can charge for groups of sites and areas with little or no federal investment. They downplay the requirement that day-use fee sites offer developed amenities by stretching the term "area" to include up to hundreds of thousands of acres. They define "permanent toilet" to include porta-johns, "permanent trash receptacle" to include seasonal dumpsters, and "security services" to include volunteers with no law enforcement training or authority.

The Interim Implementation Guidelines effectively instruct local managers on how to bypass congressional constraints and charge fees for dispersed areas, general access, and recreational use of undeveloped land.

Fees continue to be charged for vast tracts of land in California, Arizona, Colorado, Washington, Oregon, New Hampshire, and other states. Fees continue to be charged for trailheads, OHV routes, mountain biking trails, equestrian trails, and wilderness areas. All of this is in clear contradiction to the letter of the law and to the provisions intended to protect the public's access to federally managed land. The implementation guidelines show a disregard for the restrictive language in the FLREA and a clear intent by the Forest Service and BLM to have the fee program they want, regardless of public or congressional opinion, or the law.

## IV. Agencies Fail to Drop Fee Sites Despite Restrictions in the FLREA

Evidence of agency non-compliance with the law and calls for its repeal began to be brought to the attention of Senators and Representatives by their constituents soon after it was passed. In June, 2005, in a move widely viewed as an attempt to take the heat off of the effort to repeal the FLREA, the Forest Service released a list of 480 fee sites that they claimed were being dropped because of the restrictions in the new law. The press release announcing the dropped sites stated "all Forest Service units that charged recreation fees under the old fee demo program reviewed their current fee sites and determined whether or not their sites meet requirements as outlined under (the new law). As a result approximately 500 day-use sites will be removed this year. . ."

But analysis of the list using the Forest Service's own data revealed that 203 of them (43%) never were listed as Fee Demo sites, 20 were sites that had been charging fees under a legal authority other than Fee Demo, 28 sites were closed to public use, 16 were sites where managers plan to add amenities and begin or resume charging a fee, 24 sites had already been dropped from the Fee Demo program prior to passage of the FLREA, and 21 supposedly "dropped" sites lie within "High Impact Recreation Areas" or National Volcanic Monuments and will continue to require a fee to enter the larger area. In all, 51% of the sites on the dropped list did not fit the announced description as having been dropped due to the restrictions in the new law. The list of 480 "dropped" sites was intentional misrepresentation to the public. The Forest Service continues to charge fees at over 4,500 sites, including vast tracts called "High Impact Recreation Areas" or requiring Special Recreation Permits, many of which do not meet the criteria in the FLREA.

The BLM has claimed in the press to be in "100% compliance" but has not dropped a single Fee Demo site under the additional restrictions in the FLREA. In fact, they recently announced plans for new or increased fees at 38 sites in six states, without following the requirements for public participation specified in the FLREA.

## V. Survey Identifies Agency Non-Compliance

It was against this background that the Western Slope No-Fee Coalition undertook to document non-compliant sites and practices by on-the-ground observation. Our national survey of Forest Service and BLM fee sites has revealed a pattern of widespread non-compliance with the FLREA. These abuses fall into three broad categories:

**1) "High Impact Recreation Areas" (HIRAs)**

The Forest Service and BLM are using a category they invented called a HIRA that does not appear anywhere in the law. Under the guise of HIRAs, Standard Amenity fees are being charged for driving scenic byways, state highways, and county roads, for entrance to huge tracts of land, for access to undeveloped backcountry, and for multiple sites with low or no federal investment under one fee. The door to HIRAs was opened by the language in

the FLREA stating that a fee can be charged for an "area" with certain amenities but failing to define how large the "area" can be. As a result, hundreds of thousands of acres have been declared to be HIRAs and de facto entrance fees are being charged to access them. HIRAs are effectively punishing local efforts to promote tourism by imposing fees for geographic attractions created by nature."High Impact Recreation Areas" are not defined or authorized anywhere in the new law.

**2) Special Recreation Permits**

The FLREA authorized fees for Special Recreation Permits for "specialized recreation uses of Federal recreational lands and waters, such as group activities, recreation events, motorized recreational vehicle use." Under previous law, Special Use Permits were required for large organized events, commercial activities on public lands, and guides/outfitters. Now, the Forest Service and BLM are stretching the term "specialized" to require Special Recreation Permits for a wide array of private, non-commercial activities. These SRPs are being issued for activities as *un*-specialized as a simple family hiking trip, an individual ride on an OHV or mountain bike trail, or access to wilderness areas by foot or horseback.

Unlike Standard Amenity and Expanded Amenity fees, which are authorized for use of *sites*, SRP fees are applied to particular *uses*, i.e. hiking, OHVs, climbing, or river rafting. The protections in the FLREA restricting the application of Standard and Expanded Amenity fees do not apply to SRPs. The Forest Service and BLM are using SRPs to bypass the provisions in the FLREA against charging for access to undeveloped backcountry and dispersed undeveloped camping, for use of roads and trails, and for passing through without use of facilities.

**3) Trailhead Fees**

At thousands of sites nationwide, citizens are being charged a fee to park their vehicle at a trailhead or simple staging area and go for a hike, horseback ride, or to use an OHV trail. The law prohibits charging a fee solely for parking, or for passing through a fee area without using the facilities, and many trail users simply park their vehicle and hit the trail without using whatever amenities may be present. These fee trailheads, whether developed or not, are being used to prevent free access to undeveloped backcountry, dispersed camping, and to charge for general access, all in violation of the FLREA. In some places where local outrage over trailhead fees has forced managers to confront the issue, they are hastily installing "amenities" that no one wants or needs to try and justify the fees.

## VI. Methodology

The purpose of the WSNFC Fee Site Survey is to evaluate, by on-the-ground observation, how well the Forest Service and BLM are complying with the legal requirements for fees specified in the new Federal Lands Recreation Enhancement Act (FLREA). Those requirements include a ban on entrance fees to Forest Service and BLM lands, and prohibitions against fees solely for parking, for undeveloped parking, for picnicking along road or trailsides, for general access, for dispersed undeveloped areas, for passing through

without use of facilities, for camping at undeveloped sites, for use of overlooks or scenic pullouts, and for travel through an area on a public roadway. The agencies are also prohibited from charging at day-use areas that do not have six specific amenities: developed parking, permanent toilet, permanent trash receptacle, interpretive sign, exhibit, or kiosk, picnic tables, and security services. Questions on the survey reflect specific language in the FLREA. The survey project has been publicized to members and supporters of the WSNFC via direct mail and email and they have been asked to participate voluntarily by surveying sites near their homes. This is a grass-roots survey being conducted by ordinary citizens to document what they see happening in the public lands they visit.

Those who agree to participate are provided with the survey questionnaire and spreadsheets listing approximately 4,500 Forest Service recreation sites and 97 BLM recreation areas that were formerly under the Fee Demo program. Surveyors then visit as many sites as possible and complete the survey questionnaire based on their observations.

## VII. Examples Of Non-Compliant Fee Sites

Over 300 non-compliant fee sites have been identified so far in 11 states on 28 National Forests or BLM districts. They are listed, showing the specific reason(s) they don't comply with the law, in an Appendix at the end of this report. Surveys continue to come in and will be added to the list periodically.

On the next several pages are brief descriptions, along with photos and maps where available, of some areas of special concern. These are examples of the type of fee areas that framers of the FLREA claimed would be eliminated by the restrictive language they wrote into the law. The examples are grouped according to which of the three broad categories of non-compliant fees described in Section V they best represent: HIRAs that are being used to charge de facto entrance fees, trailhead-based fee programs that are charging for access to dispersed, undeveloped backcountry, or programs that are restricting access through abuse of the Special Recreation Permit authority.

## VII-1 "HIGH IMPACT RECREATION AREAS"

### ✘ Mt. Evans, Arapaho-Roosevelt NF, CO

An entrance fee is charged at a staffed entrance station and after-hours self-pay station to drive a 14-mile state highway. The road provides access to a designated Wilderness Area and to land owned by Denver

***This sign (above) and entrance station (right) greet those who want to drive Colorado State Highway 5 to the top of Mt Evans.***

Mountain Parks. None of the day-use sites within the area contain all six of the FLREA's required amenities. The Forest Service is operating Colorado State Highway 5 as a de facto toll road in violation of the FLREA.

***Survey finding:*** Non-compliance issues include charging fees for general access, for use of dispersed areas, for passing through without use of facilities, for picnicking along roads or trailsides, for use of overlooks/scenic pullouts, for travel over a public highway, for entrance fees on the National Forest, and for day-use areas that lack the required six amenities.

### ✘ Red Rock Pass, Coconino NF, AZ

The area includes 200 miles of trails that provide access to three designated Wilderness Areas. All vehicles that park anywhere on the National Forest for recreational purposes must pay a fee, whether any facilities are provided or not. Where facilities are provided, the fee applies whether they are used or not. Even those who park only to hike or ride into the undeveloped, dispersed backcountry must pay. The FS listed 23 trailheads as Fee Demo sites and our surveyors have found several more that were not reported.

***Survey finding:*** This fee area is not in compliance with the law's prohibitions against fees solely for parking, for dispersed areas, for hiking or riding through without use of facilities, and requiring the presence of all six specific amenities at day-use fee sites.

***The sign above is posted at a trailhead in a dirt parking area that will accomodate only four or five vehicles. No other facilities of any kind are located at this trailhead.***

### ✘ Mirror Lake Scenic Byway, Wasatch-Cache NF, UT

This fee area encompasses approximately 320 square miles (205,000 acres) of National Forest lands adjacent to Utah State Route 150, the Mirror Lake Highway. The state highway passes through National Forest for 44 miles as it crosses the western Uinta Mountains. Besides a number of developed campgrounds, the Mirror Lake fee area includes eight Picnic Areas, 11 Interpretive and Wildlife Viewing Sites, 20 Trailheads, six Angler Parking Areas, 37 Non-Motorized Trails, three ATV Trail Systems, three Winter Parking Areas, 18 National Forest Access Roads, and two Cross-Country Ski Trail Systems. Motor vehicles parked anywhere in the Mirror Lake area are required to pay a fee and display a recreation pass except at seven Scenic Overlooks. This amounts to a de facto entrance fee to access the area.

***Survey finding:*** Non-compliance issues include charging fees for general access, for use of dispersed areas, for picnicking along roads or trailsides, for travel over a public highway, for entrance fees on National Forests, and for day-use areas that lack the required six amenities.

### ✘ American Fork Canyon, Uinta NF, UT

This fee area is accessed via Utah Hwy. 92 up American Fork Canyon through Uinta National Forest into Provo Canyon on U.S. 189. Two staffed entrance stations and one self-pay station charge fees for access to the area, which includes two designated Wilderness Areas. All vehicles must pay, even those just passing through without using any facilities. The Forest Service reported 73 Fee Demo sites here, including 50 trailheads (hiker, horseback, OHV, and snowmobile), seven picnic areas, two cross-country ski areas, three snowparks, two fishing sites, and five dispersed undeveloped campgrounds. Timpanogos Cave National Monument, a National Park Service-managed site, is surrounded by the American Fork Fee Area. Visitors who wish to visit the National Monument must pay both the Forest Service fee and the NPS fee.

***Access to American Fork Canyon is guarded by two staffed entrance stations and one self-pay station. Visitors to Timpanogos Cave National Monument must pay both Forest Service and Park Service fees.***

***Survey finding:*** This fee area is charging a de facto entrance fee and is charging for general access, use of dispersed undeveloped backcountry, camping in undeveloped areas, day-use sites that lack the six required amenities, passing through without use of facilities, picnicking along roads or trailsides, use of overlooks/scenic pullouts, and travel over a public highway.

## ✘ Arapaho National Recreation Area, Arapaho-Roosevelt NF, CO

The Forest Service "charges an entrance fee to the ANRA" by its own admission (source: www.fs.fed.us/r2/arnf/recreation/anra/index.shtml) and as confirmed by observation by our surveyors. The area encompasses 36,000 acres including five major lakes. There is an entrance station where fees are collected and self-pay stations throughout the area. The FS listed six trailheads, five picnic areas, and five boat launches as Fee Demo sites. All but one of these has been surveyed, and all of them lack at least two of the required six amenities. Four of them have none of the six amenities.

***Survey finding:*** The ANRA is not in compliance with the law because of its entrance fee and because they are charging for undesignated parking, picnicking along road or trailsides, general access, use of dispersed areas, overlooks/scenic pullouts, driving through without use of facilities, travel over a public highway, and for day-use areas that lack the required six amenities.

***The sign at left announcing a fee for parking more than 30 minutes is posted at the dirt pullout shown below. The pullout is alongside CO State Hwy 34, overlooking Granby Lake in the ANRA. The pullout appears to be in the Colorado Department of Transportation right of way.***

## ✘ Adventure Pass (AP)—Angeles, Cleveland, Los Padres, and San Bernardino NFs, CA

Under Fee Demo, an Adventure Pass was required merely for entrance to four NFs in Southern California. Forest managers have acknowledged that they were charging an entrance fee and have recognized that such fees are now prohibited under the FLREA. Instead, they have designated 31 "High Impact Recreation Areas" (HIRAs) and four Special Recreation Permit areas where entrance fees will be charged. *(See chart on next two pages.)* HIRAs are not authorized anywhere in the FLREA. They are defined in the Forest Service's Implementation Guidelines, but have no underlying legal authority. In the AP area, 396,230 acres have been locked up in HIRAs. In addition, 280 individual sites outside of HIRAs have been designated as fee areas. FS public information states "an Adventure Pass will still be required in most locations that are popular with visitors." (reference: www.fs.fed.us/r5/sanbernardino/ap/fee-areas.shtml) Recently, Forest Service officials have been observed trucking in and hastily installing toilets and dumpsters at remote trailheads where no amenities previously existed. This appears to be an attempt to protect their fee income at all costs, regardless of whether the site needs additional facilities or not.

***Survey finding:*** The Adventure Pass is not in compliance with the law because it is charging for parking, picnicking along roads or trailsides, general access, dispersed areas, for day-use areas that lack the six required amenities, and because they are charging a de facto entrance fee to the "HIRAs."

***Signs like this one announce that visitors must have an Adventure Pass to access 396,230 acres of National Forest land in Southern California.***

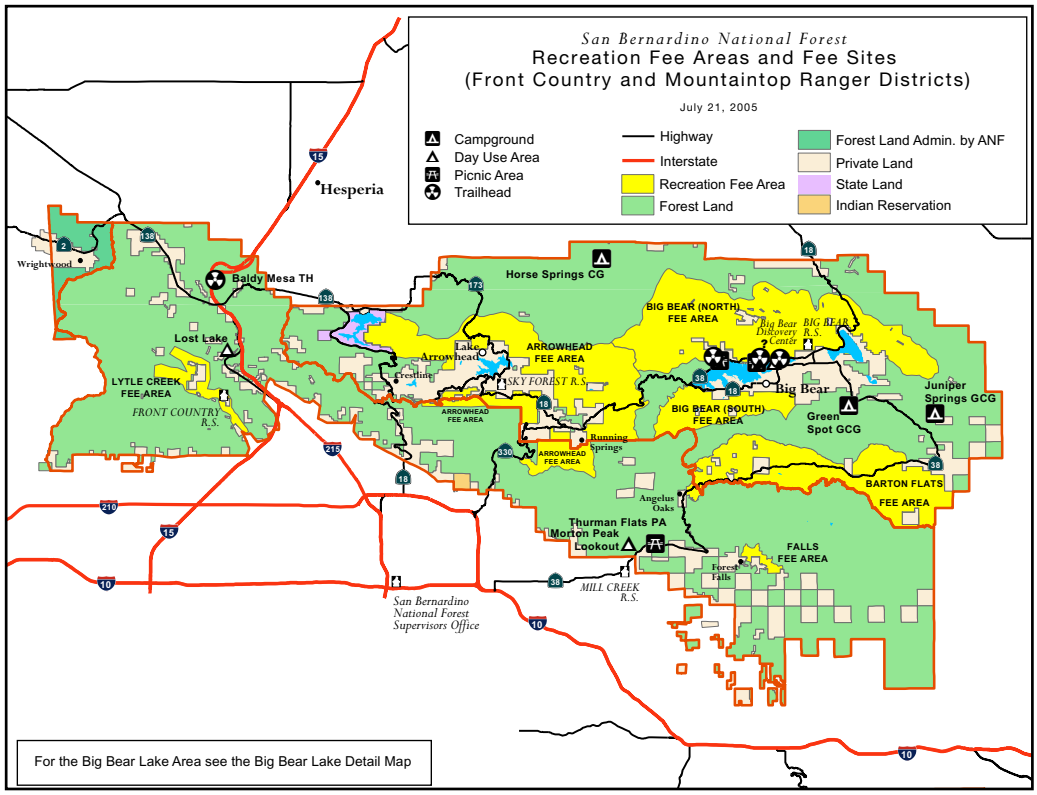


***De facto entrance fees are charged for HIRAs and SRP areas on 126,250 acres on the San Bernardino NF alone, as shown on this USFS map. There are a total of 31 HIRAs and four SRP areas on the four Southern California National Forests.***
***(See table on following two pages.)***

| Fee Areas (High Impact Areas and Special Recreation Permit Areas) in Southern California | | | |
|---|---|---|---|
| **Source: Forest Service Website** | | | |
| **Fee Area Name** | **Type** | **Areas Included** | **Approx Acres** |
| **Angeles National Forest** | | | |
| **Big Pines/ Big Rock** | HIRA | Big Rock Creek and Big Pines Recreational Areas that are highly impacted by concentrated use, including, Big Rock Creek area, area Big Pines Highway from Boulder Cyn to the town of Wrightwood, Angeles Crest Highway from Big Pines to Lamel Springs, and Blue Ridge from the town of Wrightwood to the Sheep Mountain Wilderness. | 14,000 |
| **Littlerock** | HIRA | Littlerock Creek Canyon | 13,400 |
| **Rowher/ Drinkwater** | HIRA | Rowher Flat OHV Designated Area; Drinkwater Flats OHV Designated Area; Los Cantilles PA, Streamside and Zuni C.G.Â's that are highly impacted by concentrated use. | 25,000 |
| **Elizabeth Lake** | HIRA | Elizabeth Lake and Boat Launch areas | 300 |
| **Frenchmens Flat** | HIRA | Frenchmens Flat Area | 2,200 |
| **San Gabriel Canyon** | SRP | Includes areas at the confluence of the North and East forks of the San Gabriel River | 250 |
| **San Gabriel Canyon** | HIRA | San Gabriel Canyon Main, East, West and North Forks. | 35,800 |
| **Mt Baldy** | HIRA | San Antonio Canyon Area from southern forest boundary to Mount Harwood. | 11,500 |
| **Big Tujunga** | HIRA | Big Tujunga Canyon below Angeles Forest Highway to Forest Boundary | 14,700 |
| **Angeles Front Country** | HIRA | Area from Big Santa Anita Canyon to Switzers, West Fork San Gabriel, to the southern interface, including Strawberry Peak, Josephine Peak, Georges Gap, Brown Mountain, Millard Canyon | 23,700 |
| **Angeles Crest** | HIRA | Area along the Angeles Crest Hwy from Shortcut Station to Little Jimmy. | 21,800 |
| | | **Total Acres Under Access Fees Angeles NF** | **162,650** |
| **Cleveland National Forest** | | | |
| **Mt Laguna** | HIRA | Includes all of the Laguna Recreation Area plus the Sunrise Highway area and Pine Creek drainage | 26,460 |
| **Corral Canyon** | HIRA | Existing Corral Canyon OHV Area | 3,030 |
| **Orosco Ridge** | SRP | Orosco Shooting Area | 2,000 |
| **Ortega** | HIRA | Includes Ortega Highway Corridor, Blue Jay Area, El Cariso Area, South Main Divide | 6,240 |
| **Wildomar** | HIRA | Existing Wildomar OHV Area | 1,080 |
| **Holy Jim** | HIRA | Trabuco Canyon | 1,040 |
| **Tenaja** | HIRA | Tenaja Area to Tenaja Falls | 480 |
| | | **Total Acres Under Access Fees Cleveland NF** | **40,330** |
| **Los Padres National Forest** | | | |
| **Pozo/La Panza** | HIRA | Area includes Pozo/La Panza OHV system and associated sites along the La Panza Range from Black Mt. southeast to the Machesna Mt. Wilderness boundary. | 21,180 |
| **Santa Ynez** | HIRA | High use complex runs along the Santa Ynez River from the Gibraltar Dam west to the Forest boundary. All sites are under concession. SAF for Day Use Areas are for convenience of the public. | 6,020 |
| **Figueroa Â– Santa Lucia** | HIRA | Complex includes Figueroa Mt. and associated sites. Access is through the Figueroa Mt. and Happy Canyon Roads. It is bordered Figueroa Mt. Road, Zaca Ridge Road and Catway OHV Route on the north and west, San Rafael Wilderness on the northeast and generally along the Figueroa Mt. Road and Cachuma CG on the South. | 9,670 |
| **Rose Valley** | HIRA | Rose Valley HIRA is generally bordered by Sespe Creek on the north, Highway 33 on the west, Sespe Wilderness on the east, and Rose Valley CG to the south. | 3,130 |

## Fee Areas (High Impact Areas and Special Recreation Permit Areas) in Southern California

### Source: Forest Service Website

| Fee Area Name | Type | Areas Included | Approx Acres |
|---|---|---|---|
| **Ballinger (OHV)** | HIRA | The Ballinger HIRA is generally bordered by Highway 33 on the west, Forest Road 9N09 on the south, private property on the north and Valle Vista CG to the east. It encompasses the Ballinger OHV designated route complex. | 17,210 |
| **Goldhill** | HIRA | Goldhill serves the OHV community and is adjacent to the Hungry Valley State Vehicular Recreation Area. It generally lies between Goldhill and Bear Mt. Peaks to the south and Maxy Peak to the north. | 5,480 |
| **Mt. Pinos (winter)** | HIRA | This area is basically a corridor along Forest Service Road 9N24 that receives significant impacts from winter snow play. | 430 |
| **Nordhoff Ridge (OHV)** | SRP | OHV route traditionally under permit with allocated use on 16 miles. | 2,420 |
| **Potrero Seco (OHV)** | SRP | OHV route traditionally under permit with allocated use on 14 miles. | 1,460 |
| | | **Total Acres Under Access Fees Los Padres NF** | **67,000** |
| **San Bernardino National Forest** | | | |
| **Lytle Creek** | HIRA | Portions of the North and Middle Forks of Lytle Creek. | 3,830 |
| **Falls** | HIRA | Picnic area and wilderness trailhead complex | 1,050 |
| **Arrowhead** | HIRA | Portions of the scenic byway, Children's Forest and areas north of Lake Arrowhead . | 39,480 |
| **Big Bear (north)** | HIRA | Portions of the scenic byway, Children's Forest and areas north of Lake Arrowhead. | 39,590 |
| **Big Bear (south)** | HIRA | Big Bear Valley, areas south of Big Bear Lake. | 9,080 |
| **Barton Flats** | HIRA | Barton Flats, Heart Bar, Coon Creek | 22,150 |
| **Black Mountain** | HIRA | Black Mountain Scenic Area, Marion Mountain | 9,050 |
| **Thomas Mountain** | HIRA | Thomas Mtn, Toolbox Spring | 2,020 |
| | | **Total Acres Under Access Fees San Bernardino NF** | **126,250** |

### Southern California Totals:

**Number of HIRAs: 31**

**Number of SRP Areas: 4**

**Total Acres Under Access Fees: 396,230**

## ✘ Mt Lemmon/Santa Catalina Mountains, Coronado NF, AZ

The Coronado consists of 1,780,000 acres spread among 12 widely scattered mountain ranges. In the Santa Catalina Ranger District near Tucson there are fees for picnicking, roadside parking, to use toilets and trailheads, and for undeveloped dispersed camping. Fees control all or most access to 23 trailheads and 230 miles of hiking trails on the Santa Catalina District alone. Most of these fees are concentrated along the Mt Lemmon Highway and in the Sabino Canyon area and control access to virtually the entire 256,000-acre Ranger District. The Forest Service reported 91 sites as being in the Mt Lemmon/Santa Catalina Mountains "HIRA," but 31 of those are in completely different parts of the forest, some up to 120 miles away. Three trailheads reported as being in the Santa Catalina Mountains near Tucson are actually in the Dragoon Mountains near Douglas, and three more are in the Santa Rita Mountains near Nogales. Fees continue at the 84 sites including many access points for dispersed backcountry use.

***Survey finding:*** The Coronado is charging fees for picnicking along road/trailsides, general access, access to dispersed undeveloped backcountry, and camping at undeveloped sites, all of which are prohibited by the FLREA. They have also reported more than 30 trailheads, campgrounds, and day-use sites as being within the Mt Lemmon "High Impact Recreation Area" that are nowhere near that portion of the forest.

***In Arizona, the Mt Lemmon Highway requires a fee for all activities except driving through without stopping, regardless of what facilities are available or whether they are used (right and below).***

# VII-2 TRAILHEAD-BASED FEE PROGRAMS

## ✘ White Mountain NF, NH

The White Mountain National Forest had a "Parking Pass" program under Fee Demo and this program has been continued under the FLREA. There are 55 reported Parking Pass fee sites listed on the WMNF. The vast majority of these Parking Pass sites are at trailheads that are access points for backcountry hiking. Site surveys have been completed at 41 of these 55 locations and at ten unreported fee sites that were found during the survey.

***The trailhead pictured above and river access point shown below are fee areas in dirt pulloffs with no amenities on the White Mountain NF.***

Of the 51 sites surveyed, 21 had no amenities whatsoever. These are access points that have a fee tube and a "fee required" sign in an unimproved pulloff. Thirteen sites had only one of the six amenities required in the FLREA for day-use fee sites, six sites had two, seven sites had three, one site had four, and one had five.

Only two sites had all six amenities, and one of those two charges both for parking and hiking through public land without using the facilities. (See map on next page)

Besides the day-use sites that are non-compliant for lack of the necessary amenities, all of the trailhead sites control access to large undeveloped dispersed areas and trail systems. In some areas signs indicate that fees are necessary for stopping along dirt roadsides. Other areas are charging a Standard Amenity Fee for dispersed undeveloped camping, also a violation of the law.

***Survey Finding:*** This Forest as a whole is out of compliance with the FLREA provisions because of day-use fee sites that lack the required six amenities, and because they are charging fees for general access, for use of dispersed undeveloped areas, for passing through without use of facilities, for use of overlooks/scenic pullouts and for solely parking or picnicking along roads or trailsides.

***Signs such as this one announcing that "Parked Vehicles Must Display a Recreation Pass" are posted on dirt roads throughout the White Mountain National Forest.***

**White Mountain National Forest, New Hampshire**
**Non-Compliant Fee Sites Shown in Red (See Key Below)**

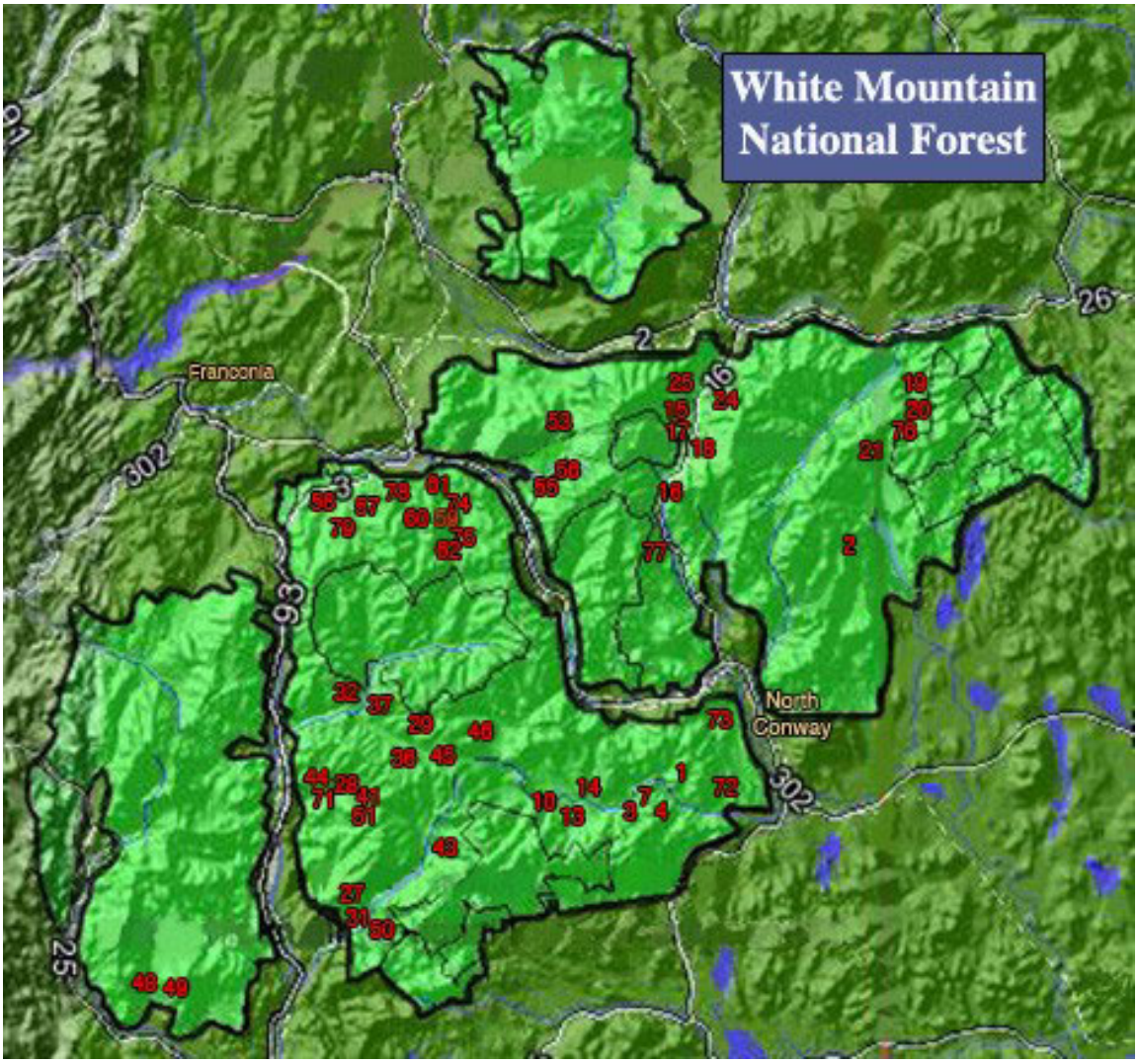


**KEY**

**Map Number -- Site Number (From FS Master List) and Site Name**

1 ---- 4173 Boulder Loop
2 ---- 4174 Bricket Place
3 ---- 4175 Champney Falls
4 ---- 4176 Covered Bridge
5 ---- 4177 Downes Brook
7 ---- 4179 Rocky Gorge
10 --- 4182 Sabbaday Falls
13 --- 4185 Oliverian Brook
14 --- 4186 Sawyer Pond-Kanac
16 --- 4188 Glen Ellis Falls
17 --- 4189 Great Gulf Wilderness
18 --- 4191 19 Mile Brook
19 --- 4191 Hastings
20 --- 4192 Caribou West
21 --- 4193 East Royce
24 --- 4196 Stony Brook
25 --- 4197 Pine Mtn. Link
27 --- 4199 Welch Dickey Trail
28 --- 4200 East Pond Trail
29 --- 4201 East Pond Trail 2
31 --- 4203 Eddy
32 --- 4204 Lincoln Woods
37 --- 4209 Otter Rocks
41 --- 4213 Osceoloa Trail
43 --- 4215 Drakes Brook
44 --- 4216 Russel Pond
45 --- 4217 Greeley Pond
46 --- 4218 Hancock Overlook
48 --- 4220 Rum Rocks
49 --- 4221 Rum Rocks 2
50 --- 4222 Smarts Brook
51 --- 4223 Tecumsah Trail
53 --- 4225 Caps Ridge Trail
55 --- 4227 Crawford Trail
56 --- 4228 Edmonds Path
57 --- 4229 Gale River Trail
58 --- 4230 Garfield Trail
59 --- 4231 Hale Brook Trail
60 --- 4232 North Twin Trail
61 --- 4233 Sugarlook Trail
62 --- 4234 Zealand Trail
71 --- Not Listed Tripoli Road Camping
72 --- Not Listed Moat Mtn
73 --- Not Listed Dana's Bath
74 --- Not Listed Zealand Road
75 --- Not Listed Zealand Pulloff
76 --- Not Listed FS Road 521
77 --- Not Listed Rocky Branch
78 --- Not Listed Haystack Road
79 --- Not Listed Gale River Loop Road
80 --- Not Listed Lower Falls

## ✘ Vail Pass Winter Recreation Area, White River NF, CO

The Vail Pass Winter Recreation Area is located on Interstate 70 between Copper Mountain and Vail, Colorado. This fee area charges cross-country skiers, snowshoers and snowmobilers for backcountry access. The parking area is actually a Colorado Department of Transportation rest area adjacent to the Interstate. No fees are collected for parking, but backcountry recreationists must have a pass at all times while in the 55,000 acres of dispersed backcountry. There are no Forest Service amenities at this site.

***Survey Finding:*** This site is not in compliance with the FLREA because it is charging fees for dispersed areas, for driving or hiking through without using the facilities, and requiring the presence of all six specific amenities at day-use sites.

***Winter access to the backcountry on Vail Pass requires an access pass. Parking area and toilet are located in a Colorado Department of Transportation Rest Area.***

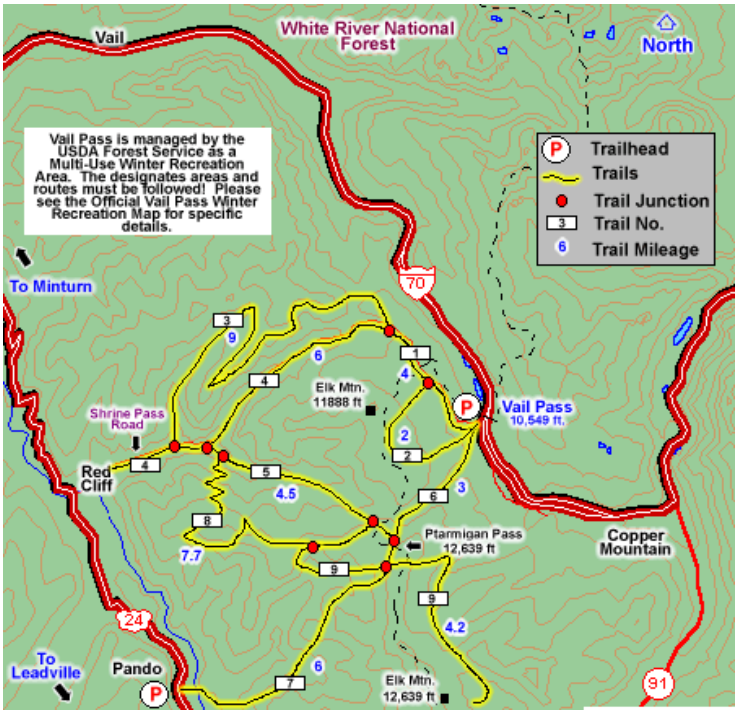

### ✘ Northwest Forest Pass (NWFP)—Twelve National Forests, WA and OR

This fee program covers over 500 day-use sites and trailheads in two states, encompassing 12 National Forests and one National Scenic Area. Although FS information about the NWFP states that it applies to use of specific sites, our surveyors found numerous roads with signs stating "Fee Required Beyond This Point." They have also identified many day-use fee sites that lack the six required amenities.

The many fee trailheads under the NWFP are access points throughout the states of Washington and Oregon that control use of dispersed backcountry areas in much of those states' National Forests.

A typical comment provided by one of our surveyors was, "Apparently, the FS has decided that just about the entire Rt 410 before Mt. Rainier Park is a fee area. Basically, I think I would be hard pressed to find one forest road in this whole area that does not have one of these general 'fee required beyond this point' signs to just be there, or drive there." Another surveyor identified a fee trailhead at a ski lodge where the private company that owns the lodge provides both the paved parking lot and the bathrooms.

***Survey finding:*** The NWFP is not in compliance with the law because of their charges for undesignated parking, picnicking along roads or trailsides, general access, use of dispersed areas, passing through without use of facilities, overlooks/scenic pullouts, travel over a public highway, and day-use areas that lack some or all of the six required amenities.

On the following page is a map showing the proliferation of fee sites on just one area of one National Forest under the Northwest Forest Pass. A similar situation exists across 12 National Forests and one National Scenic Area in the Pacific Northwest. A partial list of NWFP fee sites is provided in Appendix 2.

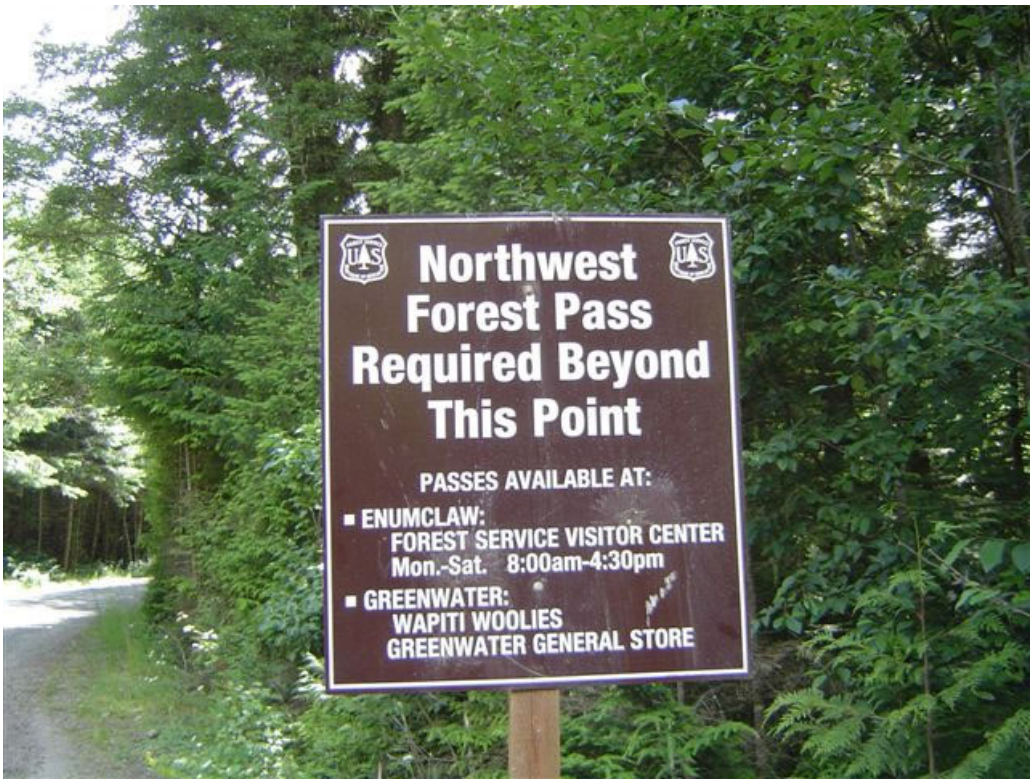


***Signs such as the one shown at left are widespread throughout the National Forests in the Pacific Northwest.***

**Deschutes NF, Cascade Lakes Scenic Byway**
**Fee Sites Requiring the Northwest Forest Pass Shown in Yellow (See Key Below)**

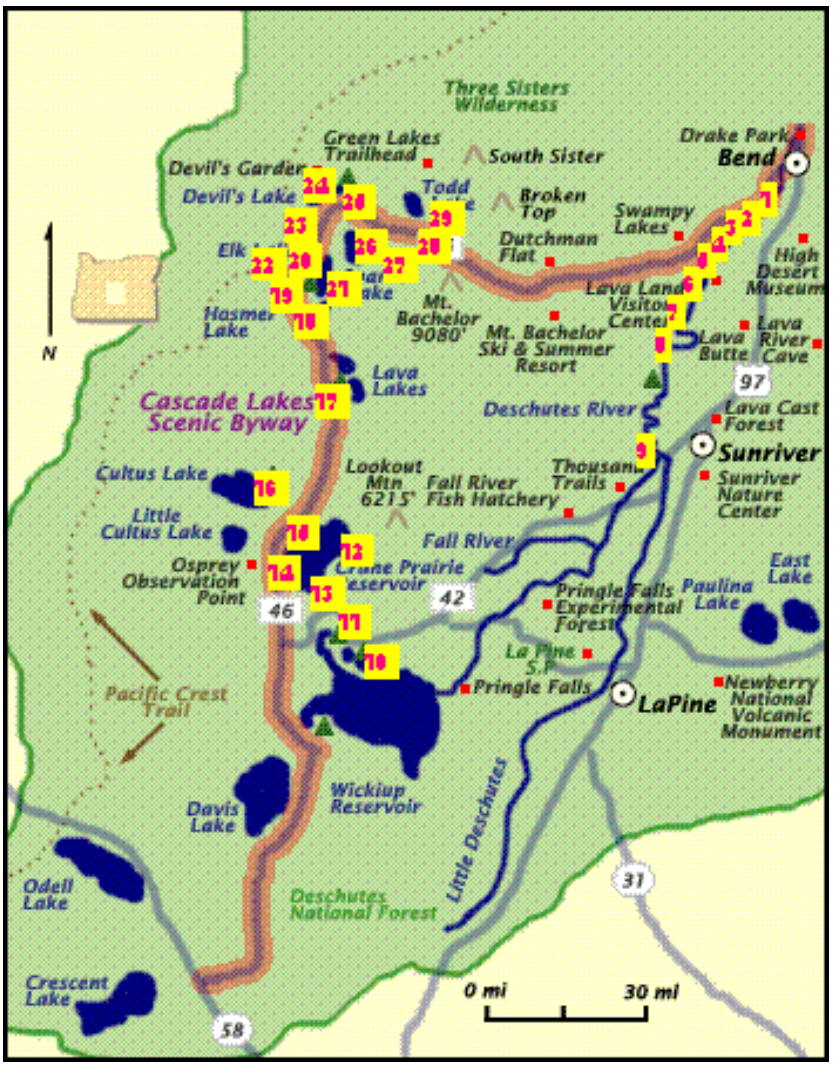


The Deschutes National Forest in central Oregon is just one of the twelve Forests under the Northwest Forest Pass System. On the Deschutes there are more than 60 fees sites charging for day use areas, trailheads for backcountry access, and river and lake access points. The Cascade Lakes Scenic Byway area of the Deschutes is highlighted here as an example of FLREA impacts on the public's ability to access backcountry and rivers and lakes under the Northwest Forest Pass. Within this one area there are 18 fee trailheads controlling access, 8 fee picnic areas, and 17 river and lake fee access points, many of which control access to the Deschutes River.

**KEY**
**Map Number -- Site Number (From FS Master List) and Site Name**

1 ---- 1265 Meadow/Meadow Climbing/TH
2 ---- 1218 Lava Island/Boat launch
2 ---- 1262 Lava Island/TH
3 ---- 1211 Big Eddy/Boat Launch
3 ---- 1249 Big Eddy/TH
4 ---- 1209 Aspen/Boat Launch
4 ---- 1248 Aspen/TH
5 ---- 1216 Dillon Falls/Boat launch
5 ---- 1235 Dillon Falls/Boat launch
5 ---- 1256 Dillon Falls/TH
6 ---- 1223 Slough /Boat launch
6 ---- 1243 Slough /Picnic area
6 ---- 1271 Slough /TH
7 ---- not listed Benham West/TH
8 ---- not listed Benham East Picnic/TH
9 ---- 1210 Besson/Boat Launch
9 ---- 1232 Besson/Picnic area
10 --- 1238 North Wickiup//Picnic area
10 --- 1220 North Wickiup/Boat launch
11 --- 1225 South Twin Lk/Boat launch
11 --- 1244 South Twin Lk/Picnic area
12 --- 1214 Crane Prairie/Boat Launch
12 --- 1233 Crane Prairie/Boat Launch
12 --- 1254 Crane Prairie/TH
13 --- 1213 Brown's Mtn/Boat Launch
14 --- 1239 Osprey Point//Picnic area
14 --- 1229 Osprey Point/Interp site
14 --- 1266 Osprey Point/TH
15 --- 1240 Quinn River//Picnic area
15 --- 1221 Quinn River/Boat launch
16 --- 1215 Cultus Lake/Boat Launch
16 --- 1234 Cultus Lake/Boat Launch
17 --- 1264 Lucky Lake/TH
18 --- 1217 Hosmer Lake/Boat launch
19 --- 1269 Six Lakes/TH
20 --- 1231 Beach/Picnic area
21 --- 1245 Sunset View/Picnic area
22 --- 1257 Elk Lake/TH
23 --- 1268 Sisters-Mirror Lk/TH
24 --- 1255 Devils Lake/TH
25 --- 1258 Green Lakes/ Soda Creek/TH
26 --- 1226 Sparks Lake/Boat launch
27 --- 1272 Sparks Lake/TH
28 --- 1274 Todd Creek (Horse Camp Trailhead)
29 --- 1275 Todd Lake/TH

## VII-3 SPECIAL RECREATION PERMIT FEE AREAS

### ✘ Cedar Mesa, BLM Monticello Field Office, UT

This area encompasses 400,000 acres, 7 canyons, and 11 trailheads. It is remote, is managed for primitive recreation, has very few facilities, no maintenance backlog, and receives less than 10,000 visitors a year. There are no developed campgrounds in the area. A Special Recreation Permit is required for all hiking into the canyons, and a fee is charged for it. Additional camping fees are charged to overnight backpackers. The canyons consist solely of dispersed, undeveloped areas. Visitors who do not hike are not charged a fee, even if they use the toilets or visit the ranger office. Hikers, even those on brief day-hikes, are charged a fee even if they do not use the toilets or visit the ranger office. Here, the BLM is charging for a type of use, rather than for a particular site.

***Survey finding:*** Cedar Mesa's fees are not in compliance with the provisions in the FLREA against charging for picnicking along trailsides, general access, use of dispersed areas, passing through without using facilities, and camping at undeveloped sites. The BLM argues that these protections do not apply to Special Recreation Permits, and the FLREA is ambiguous about what type of activities can be required to obtain a Special Recreation Permit.

***At right and below are examples of trailheads at Cedar Mesa. The areas behind these stations are dispersed, undeveloped areas with no facilities of any kind. The trailhead parking areas are dirt. Most are accessed by rough roads that are impassable in wet weather. Most trailheads lack toilets. None have picnic tables, trash receptacles, or security services.***

### ✘ Land Between The Lakes, TN/KY

Land Between The Lakes is located near I-24 about 90 miles north of Nashville, TN and its 170,000 acres lie in both Tennessee and Kentucky. It is a designated national recreation area under the management of the Forest Service. Special Recreation Permits are required for dispersed, undeveloped backcountry camping on all 170,000 acres of Land Between the Lakes. Permits are also required for use of the Turkey Bay OHV area, which has over 100 miles of trails and provides access to undeveloped backcountry. Hunters are also required to obtain an SRP.

*Survey Finding:* At Land Between the Lakes the Forest Service is using the FLREA's ambiguity about Special Use Permits to bypass the law's prohibition on charging for general access, access to trails, passing through without use of facilities, and dispersed undeveloped camping.

## ✘ Wayne National Forest, OH

The Wayne National Forest encompasses over 830,000 acres and is Ohio's only National Forest. All mountain biking, horseback riding, and OHV use requires a fee-based permit to use the forest's entire system of trails. The fees apply to the more than 280 miles of trails managed out of three separate offices. The Athens District has 70 miles of all-terrain vehicle trails, 70 miles of mountain bike trails, and 22 miles of horse trails. The Marietta Unit has 97 miles of mountain bike trails and 20 miles of horse trails, and the Ironton District has 46 miles of ATV, mountain bike, and horse trails. There is no permit required for hiking.

***Survey finding:*** Contrary to the stated intentions of the authors of the FLREA, the Wayne is charging a fee for certain types of use, rather than for use of particular sites. Because the law's protections do not apply to Special Recreation Permits, users are being charged for use of dispersed undeveloped backcountry with no amentities whatsoever, for passing through without use of facilities, and for general access.

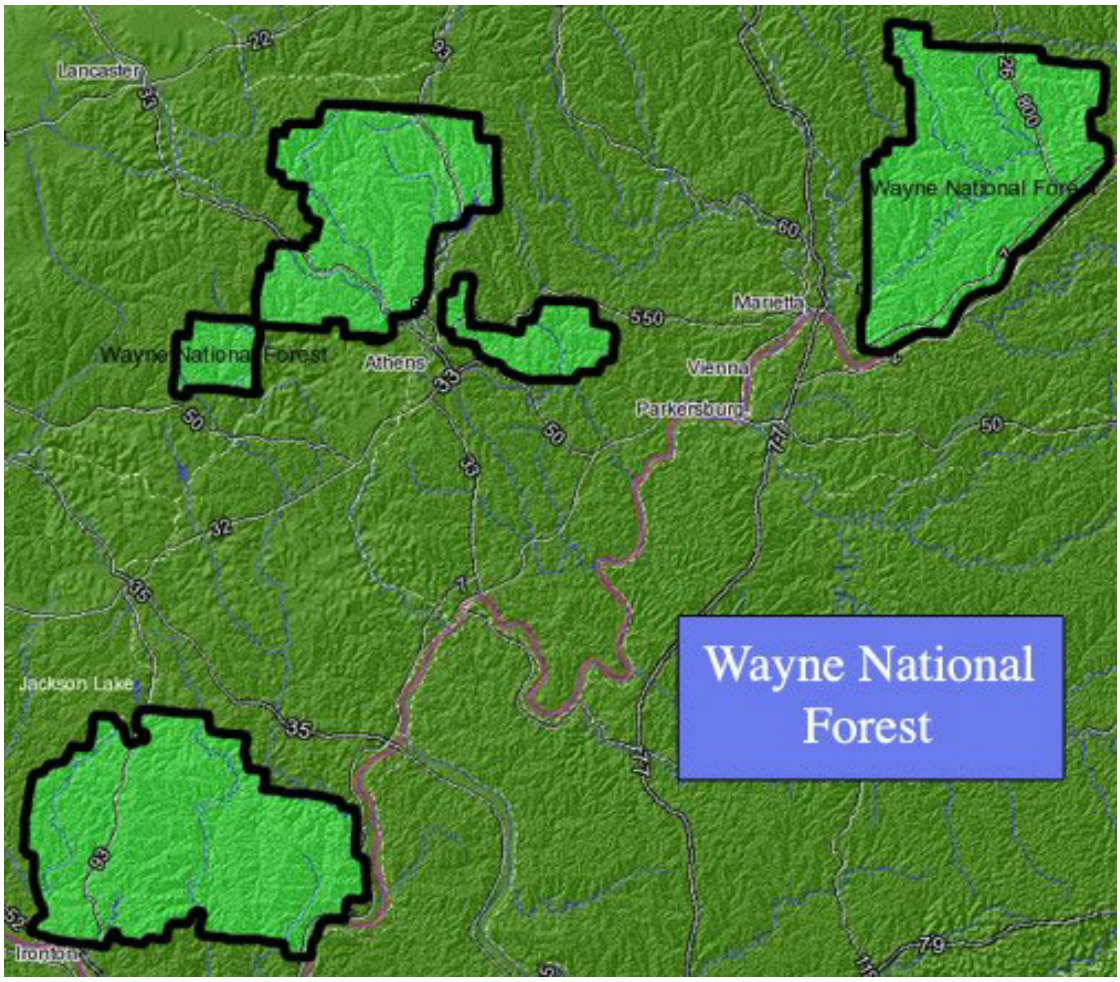


***Southeastern Ohio's Wayne National Forest requires a Special Recreation Permit for horse, mountain bike, and OHV use on all 288 miles of trails in three management districts.***

## ✘ Other Special Recreation Permit Areas

Other Examples of BLM and Forest Service Permit fee implementation include fees for Wilderness Permits or mandatory reservations, dispersed backcountry camping permit fees, permits for access to and use of rivers, climbing permits, and permits for use of vast tracts of public land used by OHV enthusiasts. Here are some examples taken verbatim from Forest Service and BLM public information:

**Inyo National Forest (California)** Reservation fees are not refundable once your reservation is processed. There is a $5.00 per person reservation fee, except for trips that enter the Mt. Whitney Zone, where the fee is $15.00 per person. If you are requesting to enter the Mt. Whitney Zone at any point during your trip you must apply the $15.00 fee. If you need to change the entry date or entry trailhead of your confirmed reservation, and quota space is available, there is a flat processing fee of $10.00.

**Boundary Waters (Minnesota)** Permits are required for all visitors of the BWCA, whether for a day or an overnight. Permits do not reserve a campsite, but rather grant access to a particular entry point. A $12 non-refundable reservation fee is required for each permit. If reserving an overnight permit, a $20 deposit will be collected regardless of party size. Example: A total of $32 will be collected for an overnight reservation or $12 for a day use motor.

**Indian Peaks Wilderness (Colorado)** Permits are required for anyone camping overnight from June 1 through September 15. There is a $5.00 reservation fee for all dates.

**Eldorado National Forest Desolation Wilderness (California)** RESERVATION FEES: $5.00 per party/ per permit (non-refundable). Permit fees are paid at time of reservation. Plan carefully before making you reservation as all fees are non-refundable. OVERNIGHT WILDERNESS PERMIT FEE: $5.00 per person for one night, $10.00 per person for two or more nights up to 14 days (non-refundable). The cost of a single permit will not exceed $100.00. Children 12 and under are free. Golden passes do not apply to personal use permits. (63,960 acres)

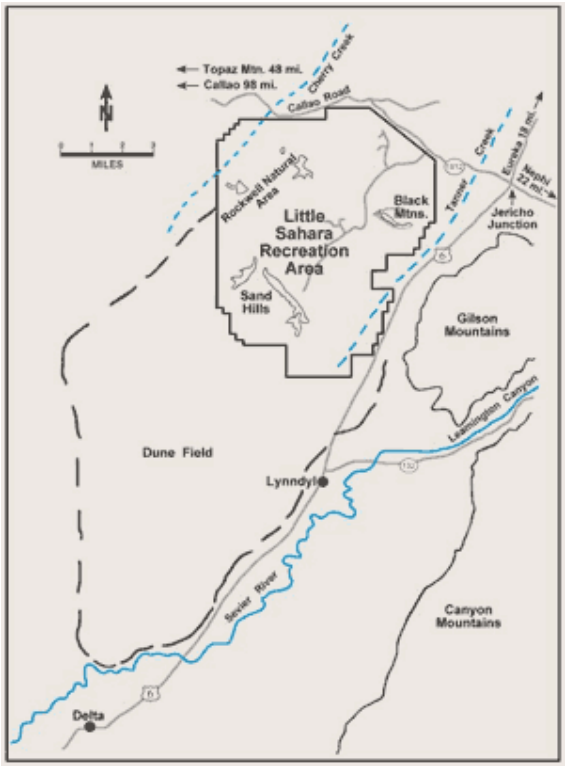


***Little Sahara (Utah)*** *encompasses 60,000 acres and is used by OHV enthusiasts. Entrance fees in the form of SRPs are required by the BLM.*

**Hoover Wilderness Area (California)** This Wilderness, located within the Humboldt-Toiyabe National Forest, has special considerations for obtaining an overnight camping permit. Wilderness permit availability is limited from the last Friday in June through September 15, every year. During the quota season, up to one-half of the available wilderness permits are available for reservation. A fee of $3.00 per person is charged for each confirmed reservation. For example, if a party of four applies for a wilderness permit, the application must include a check for $12.00. The fee is charged for the reservation only. Wilderness permits are free. (48,600 acres)

**Alpine Lakes Wilderness (Washington)** Day use and overnight visitors to the Alpine Lakes Wilderness need to obtain a permit. A quota system is in place between June 15 and October. Reservations are accepted for 75% of the available permits. The fee is for those reserved permits is $3 per person per day. The remaining 25% of permits are available through a lottery on the day of issuance.

**Middle Fork and Main Salmon River (Idaho)** The Salmon-Challis National Forest collects fees for recreation use on the Middle Fork and the Main Salmon Rivers in the Frank Church-River of No Return Wilderness. The non-refundable lottery application fee is $6/application; if granted a permit, the Forest charges a per-person, per-day user fee of $4.

**Salt River Canyon Wilderness (Arizona)** The nonrefundable application fee is $10 per applicant. An additional $5 fee is required for each person on the trip covered by the Visitor Permit. After the $5 per person fee is received, no additional people will be authorized to join the trip.

**Wild Rogue Noncommercial Float Permits (Oregon)** The Wild Rogue is a regulated use river with noncommercial permits required for floating between Grave Creek and Foster Bar from May 15 through October 15. Noncommercial Float permits cost $10.00 per person, per trip.

**Desolation Canyon (Utah)** You must have a 2005 river application on file. If you don't have an application on file you can call the river office to request one. You must pay $18 per person for all trip participants at the time that you acquire a launch so please have your credit card ready.

**Mount Shasta National Forest (California)** Wilderness permits are required to climb Mount Shasta year-round. Climbers attempting to summit Mount Shasta must pay a $15 per person fee. Parking fees are in place at some trailheads.

## VIII. Conclusion

The Western Slope No-Fee Coalition Fee Site Survey results reveal a pattern of implementation by the Bureau of Land Management and the Forest Service that sidesteps the provisions of the FLREA that were designed to protect public access to lands under their management. The agencies have created a category of fees that was not authorized by Congress ("High Impact Recreation Areas"), are charging fees at thousands of trailheads that provide access to dispersed undeveloped backcountry, and are stretching the Special Recreation Permit authority to cover virtually any type of recreational activity. De facto entrance fees are controlling access to huge tracts of public land.

The Forest Service and BLM are out of compliance in other ways as well. They have instigated new fees and permits at many sites and areas without establishing the mandatory Regional Recreation Advisory Committees called for in the FLREA. The agencies are also spending over the 15% limit on costs of collection through agreements with non-agency enforcement services. In some cases up to 30% of fee revenue goes for enforcement alone.

The FLREA is a poorly written law riddled with loopholes and ambiguities. The agencies are using these weaknesses to implement and continue fee programs that are not in compliance with the law. The WSNFC calls on Congress to repeal the FLREA and to subject all major changes in public land policy to a process of public debate and recorded votes.

The WSNFC Fee Site Survey is an ongoing project that continues to uncover non-compliant fee sites nationwide. We will issue regular updates as additional results become available. More information is available by contacting feesitesurvey@hotmail.com or by calling 970/259-4616.

## APPENDIX 1: FOREST SERVICE AND BLM FEE SITES IDENTIFIED TO DATE THAT ARE NOT IN COMPLIANCE WITH THE FLREA

| Site Number from FS Master List | State | NF Name or BLM Office | Site Name | Required Amenities (All 6 Required at Day Use Sites) | | | | | | Fee Charged For (prohibited fees per FLREA) | | | | | | | | Survey Date |
|---|---|---|---|---|---|---|---|---|---|---|---|---|---|---|---|---|---|---|
| | | | | Developed Parking | Permanent Toilet | Permanent Trash | Interp Sign | Picnic Tables | Security Services | Entrance/ General Access? | Dispersed Backcountry Area? | Road or Trail? | Sole Access to River, Lake, Trail? | Passing Through w/o Using Facilities? | Park or Picnic on Road/Trail Side? | Undeveloped Camping | Overlook/ Scenic Pullout | |
| Not Listed | AZ | Apache-Sitgreaves | No name-near Woods Canyon Lake | x | x | | | x | | yes | | | | | yes | | | 7/18/2005 |
| Not Listed | AZ | Coconino | Baldwin TH | x | | | x | | | yes | | yes | yes | yes | yes | | | 4/15/2005 |
| Not Listed | AZ | Coconino | Bear Sign TH | | | | | | | yes | yes | yes | yes | yes | yes | | | 8/27/2005 |
| 993 | AZ | Coconino | Bell Rock TH | x | | | x | | | | yes | yes | yes | | | | | 8/16/2005 |
| 1003 | AZ | Coconino | Boynton Canyon TH | x | x | | | | | yes | yes | yes | yes | yes | yes | | | 8/27/2005 |
| 998 | AZ | Coconino | Brins Mesa | | | | | | | yes | yes | yes | yes | yes | yes | | | 4/5/2005 |
| 1007 | AZ | Coconino | Broken Arrow TH | | | | | | | yes | yes | yes | yes | yes | yes | | | 8/17/2005 |
| Not Listed | AZ | Coconino | Cathedral Rock TH | x | | | x | | | | yes | yes | yes | | yes | | | 8/16/2005 |
| Not Listed | AZ | Coconino | Cockscomb TH | | | | | | | yes | yes | yes | yes | yes | yes | | | 8/27/2005 |
| Not Listed | AZ | Coconino | David Miller TH | | | | | | | yes | yes | yes | yes | yes | yes | | | 8/27/2005 |
| 999 | AZ | Coconino | Devils's Bridge | | | | | | | yes | yes | yes | yes | yes | yes | | | 4/5/2005 |
| 1005 | AZ | Coconino | Doe Mountain-Bear Mtn TH | | | | x | | | yes | yes | yes | yes | yes | yes | | | 8/27/2005 |
| Not Listed | AZ | Coconino | Dry Creek TH | | | | | | | yes | yes | yes | yes | yes | yes | | | 8/27/2005 |
| 1006 | AZ | Coconino | Fay TH | | | | x | | | yes | yes | yes | yes | yes | yes | | | 8/27/2005 |
| Not Listed | AZ | Coconino | H.S. Canyon TH | | | | | | | yes | yes | yes | yes | yes | yes | | | 8/27/2005 |
| 988 | AZ | Coconino | Huckaby TH | x | x | | x | | | yes | yes | yes | yes | yes | yes | | | 8/17/2005 |
| 987 | AZ | Coconino | Little Horse TH | x | x | | x | | | | yes | yes | yes | | | | | 8/16/2005 |
| Not Listed | AZ | Coconino | Marg's Draw TH | | | | | | | yes | yes | yes | yes | yes | yes | | | 8/17/2005 |
| 996 | AZ | Coconino | Secret Canyon TH | | | | | | | yes | yes | yes | yes | yes | yes | | | 8/27/2005 |
| Not Listed | AZ | Coconino | Sterling Pass TH | | | | | | | yes | yes | yes | yes | yes | yes | | | 8/27/2005 |
| Not Listed | AZ | Coconino | Turkey Creek TH | x | | | | | | yes | yes | yes | yes | yes | yes | | | 4/12/2005 |
| 997 | AZ | Coconino | Vultee Arch | | | | | | | yes | yes | yes | yes | yes | yes | | | 4/5/2005 |
| 1059 | AZ | Coronado | Alder Day Use Site | x | | x | | x | | yes | | | | | yes | | | 9/20/2005 |
| 1062 | AZ | Coronado | Aspen THs | | | | | | | yes | | yes | yes | | yes | | | 9/20/2005 |
| 1065 | AZ | Coronado | Bear Canyon TH | x | x | x | | | | yes | yes | yes | yes | | yes | | | 9/20/2005 |
| 1066 | AZ | Coronado | Bear Canyon Overlook Day Use Picnic | x | x | x | | x | | yes | | | | | yes | | | 9/20/2005 |
| 1067 | AZ | Coronado | Bear Wallow Dispersed Camping | | | | | | | yes | yes | | | | | yes | | 9/20/2005 |
| 1068 | AZ | Coronado | Bigelow Dispersed Camping | | | | | | | yes | yes | | | | | yes | | 9/20/2005 |
| 1069 | AZ | Coronado | Bigelow TH | x | x | x | x | | | yes | yes | yes | yes | | yes | | | 9/20/2005 |
| 1071 | AZ | Coronado | Box Camp TH | x | | | | | | yes | yes | yes | yes | | yes | yes | | 9/20/2005 |
| 1072 | AZ | Coronado | Box Elder Day use/Picnic | x | x | x | | x | | yes | | | | | yes | | | 9/20/2005 |
| 1074 | AZ | Coronado | Butterfly TH | x | x | x | | | | yes | yes | yes | yes | | yes | yes | | 9/20/2005 |
| 1079 | AZ | Coronado | Chihuahua Pine Day Use | x | x | x | | x | | yes | | | | | yes | | | 9/20/2005 |
| 1084 | AZ | Coronado | Cypress Day Use/Picnic | x | x | x | x | x | | yes | | | | | yes | | | 9/20/2005 |
| 1086 | AZ | Coronado | General Hitchcock camping & picnic | | | | | | | yes | | | | | | | | 9/20/2005 |
| 1088 | AZ | Coronado | Gordon Hirabayashi Interp TH | x | x | x | x | x | | yes | | | | | | | | 9/20/2005 |
| 1089 | AZ | Coronado | Gordon Hirabayashi Camping/Picnic | x | x | x | x | x | | yes | | | | | yes | | | 9/20/2005 |
| 1090 | AZ | Coronado | Green Mountain TH | x | | | | | | yes | yes | yes | yes | | yes | yes | | 9/20/2005 |
| 1093 | AZ | Coronado | Inspiration Day Use/Picnic | x | x | x | | x | | yes | | | | | yes | | | 9/20/2005 |
| 1096 | AZ | Coronado | Lemmon Summit TH | x | x | x | | | | yes | yes | yes | yes | | yes | yes | | 9/20/2005 |
| 1097 | AZ | Coronado | Loma Linda Day Use | x | x | x | | x | | yes | | | | | yes | | | 9/20/2005 |
| 1102 | AZ | Coronado | Marshall Day Use | | x | x | | x | | yes | | yes | yes | | yes | | | 9/20/2005 |
| 1103 | AZ | Coronado | Marshall Gulch TH | x | x | x | x | x | | yes | yes | yes | yes | yes | yes | yes | | 7/30/2005 |
| 1103 | AZ | Coronado | Marshall TH | | x | x | | x | | yes | yes | yes | yes | | yes | yes | | 9/20/2005 |
| 1104 | AZ | Coronado | Middle Bear Day Use | x | x | x | x | x | | yes | | | | | yes | | | 9/20/2005 |
| 1105 | AZ | Coronado | Mint Springs TH | | | | | | | yes | yes | yes | yes | | yes | yes | | 9/20/2005 |
| 1106 | AZ | Coronado | Molino Basin Camping/Picnic | x | x | x | x | x | | yes | | yes | yes | | yes | | | 9/20/2005 |
| 1107 | AZ | Coronado | Molino Basin TH | x | x | x | x | x | | yes | yes | yes | yes | | yes | yes | | 9/20/2005 |
| 1108 | AZ | Coronado | Molino Basin Group Camping/Picnic | x | x | x | x | x | | yes | | yes | yes | | yes | | | 9/20/2005 |
| 1109 | AZ | Coronado | Molino Canyon Interp Trail | x | x | x | x | x | | yes | | | | | yes | | | 9/20/2005 |
| 1111 | AZ | Coronado | Mt Lemmon TH | | x | x | | | | yes | yes | yes | yes | | yes | yes | | 9/20/2005 |
| 1114 | AZ | Coronado | Palisade TH | | | | | | | yes | yes | yes | yes | | yes | yes | | 9/20/2005 |
| 1117 | AZ | Coronado | Prison Camp TH | x | x | x | x | x | | yes | yes | yes | yes | | yes | yes | | 9/20/2005 |
| 1120 | AZ | Coronado | Red Ridge TH | | | | | | | yes | yes | yes | yes | | yes | yes | | 9/20/2005 |
| 1127 | AZ | Coronado | Rose Canyon Lake TH | x | x | x | x | x | | yes | yes | yes | yes | | yes | yes | | 9/20/2005 |
| 1131 | AZ | Coronado | Sabino Canyon Visitor Center | x | x | x | x | x | | yes | | yes | yes | | yes | | | 9/20/2005 |
| 1143 | AZ | Coronado | Sunset TH | x | | | | | | yes | | yes | yes | | yes | yes | | 9/20/2005 |
| 1144 | AZ | Coronado | Sykes Knob Day Use | | | | | | | yes | | | | | | | | 9/20/2005 |

## APPENDIX 1: FOREST SERVICE AND BLM FEE SITES IDENTIFIED TO DATE THAT ARE NOT IN COMPLIANCE WITH THE FLREA

| Site Number from FS Master List | State | NF Name or BLM Office | Site Name | Required Amenities (All 6 Required at Day Use Sites) | | | | | | Fee Charged For (prohibited fees per FLREA) | | | | | | | | Survey Date |
|---|---|---|---|---|---|---|---|---|---|---|---|---|---|---|---|---|---|---|
| | | | | Developed Parking | Permanent Toilet | Permanent Trash | Interp Sign | Picnic Tables | Security Services | Entrance/ General Access? | Dispersed Backcountry Area? | Road or Trail? | Sole Access to River, Lake, Trail? | Passing Through w/o Using Facilities? | Park or Picnic on Road/Trail Side? | Undeveloped Camping | Overlook/ Scenic Pullout | |
| 3772 | AZ | Tonto | Bermuda Flat Picnic Area | x | x | x | x | | | yes | yes | | yes | | yes | yes | | 7/27/2005 |
| Not Listed | AZ | Tonto | Juniper Dispersed Rec Site | | | | | | | yes | yes | | | | yes | yes | | 8/25/2005 |
| 3768 | AZ | Tonto | School House Point Boating | x | x | x | x | | | yes | yes | | yes | yes | yes | yes | yes | 7/9/2005 |
| 3729 | AZ | Tonto | School House Point Campground | x | x | x | x | x | | yes | yes | | yes | yes | yes | yes | yes | 7/9/2005 |
| 3755 | AZ | Tonto | School House Point Managed Camp | x | x | x | x | x | | yes | yes | | yes | yes | yes | yes | yes | 7/9/2005 |
| 3756 | AZ | Tonto | Three Mile Wash Campground | | x | x | | | | yes | yes | | yes | | yes | yes | | 8/14/2005 |
| Not Listed | AZ | Tonto | Timber Camp Group Area | x | x | | | x | | yes | yes | yes | yes | yes | yes | | | 7/23/2005 |
| 109 | CA | Angeles | Alder Creek Turnout | | | | | | | | | | | | yes | | | 4/5/2005 |
| 108 | CA | Angeles | Angeles Crest Turnout | | | | | | | | | | | | yes | | yes | 4/5/2005 |
| 72 | CA | Angeles | Bear Canyon Trail Camp | | | | | x | | | | | | | | yes | | 4/4/2005 |
| 115 | CA | Angeles | Buckhorn TH | | | | | | | | | | | | yes | | | 4/5/2005 |
| 60 | CA | Angeles | Chilao Campground | x | x | x | | x | | yes | | | | | | | yes | 7/1/2005 |
| 92 | CA | Angeles | Chilao Picnic Area | x | x | x | | x | | yes | | | | | | | yes | 7/1/2005 |
| 134 | CA | Angeles | Colby Canyon TH | | | | | | | yes | | | yes | | | | | 3/30/2005 |
| 119 | CA | Angeles | Eaton Saddle TH | | | | | | | | | yes | | | yes | | | 3/30/2005 |
| 139 | CA | Angeles | Georges Gap Interp Site | x | | x | x | | | | | | | | yes | | | 4/5/2005 |
| 150 | CA | Angeles | Ice House TH | x | x | x | | | | | | | | | yes | | | 8/4/2005 |
| 78 | CA | Angeles | Idlehour Trail Camp | | | | | | | | | | | | | yes | | 4/1/2005 |
| 208 | CA | Angeles | Inspiration Point TH | | | | | | | | | yes | | | | | | 4/1/2005 |
| 121 | CA | Angeles | Islip Saddle | | | | | | | | | | | | yes | | | 8/4/2005 |
| 110 | CA | Angeles | Lower Big T Turnout | | | | | | | | | | | | yes | | | 4/5/2005 |
| 111 | CA | Angeles | Lower Bit T Bridge Turnout | | | | | | | | | | | | yes | | | 4/5/2005 |
| 125 | CA | Angeles | Millard TH | | | | | | | | | yes | | | yes | | | 3/30/2005 |
| 80 | CA | Angeles | Millard Trail Camp | x | | | | | | | | | | | yes | | | 4/5/2005 |
| 162 | CA | Angeles | Mt Baldy (lower San Antonio to Mt Baldy minus trailheads) | | | x | | | | | | | | | yes | | | 8/6/2005 |
| 81 | CA | Angeles | Mt Lowe Trail Camp | | x | | x | x | | | | | | | | yes | | 4/1/2005 |
| 124 | CA | Angeles | Mt Wilson TH | | | | | | | | | yes | | | yes | | | 3/30/2005 |
| 99 | CA | Angeles | Pines Picnic Area | x | x | x | | x | | | | | | | yes | | | 4/5/2005 |
| 149 | CA | Angeles | San Antonio Falls TH | | | x | | | | | | yes | | | yes | | | 8/4/2005 |
| 163 | CA | Angeles | San Gabriel Canyon (minus THs and developed sites) | | | x | | | | | | | | | yes | | | 8/4/2005 |
| 158 | CA | Angeles | Shoemaker Road Overlook | x | | | | | | | | | | | yes | | | 8/4/2005 |
| 101 | CA | Angeles | Shoening Springs Picnic Area | x | | x | | x | | | | | | | yes | | | 4/5/2005 |
| 128 | CA | Angeles | Strawberry TH | x | x | x | | | | | | | | | yes | | | 4/5/2005 |
| 129 | CA | Angeles | The Pines TH | x | | x | | | | | | | | | yes | | | 4/5/2005 |
| 131 | CA | Angeles | Trail Canyon TH | | | | | | | | | | | | yes | | | 4/5/2005 |
| 153 | CA | Angeles | Upper Bear TH | x | x | | | | | | | | | | yes | | | 8/4/2005 |
| 209 | CA | Angeles | Vincent Gap | x | x | x | | | | | | | | | yes | | | 8/4/2005 |
| 133 | CA | Angeles | Williamson Rock TH | x | | | | | | | | yes | | | yes | | | 3/30/2005 |
| 2115 | CA | Los Padres | Cachuma Campground | x | x | | | x | | yes | yes | yes | | yes | yes | | | 7/30/2005 |
| 2094 | CA | Los Padres | Davy Brown Campground | x | x | | x | x | | | yes | yes | | | yes | | | 7/30/2005 |
| 2095 | CA | Los Padres | Figueroa Campground | x | x | | x | x | x | yes | | yes | | yes | | | | 7/30/2005 |
| 2139 | CA | Los Padres | Middle Lion Campground | | x | x | | x | x | yes | yes | yes | yes | yes | | | | 6/28/2005 |
| 2106 | CA | Los Padres | Nira Campground | * | x | | x | x | | yes | yes | yes | yes | yes | yes | yes | | 7/30/2005 |
| 2140 | CA | Los Padres | Piedra Blanca TH | x | x | x | x | x | x | yes | yes | yes | yes | yes | | | | 6/28/2005 |
| 2141 | CA | Los Padres | Pine Mountain Campground | n | y | n | n | y | y | | | | | | | | | 6/28/2005 |
| 2142 | CA | Los Padres | Reyes Peak Campground | | x | | | x | x | | | | | | | | | 6/28/2005 |
| 2144 | CA | Los Padres | Rose Valley Campground | | x | x | | x | x | yes | | | yes | | | | | 6/28/2005 |
| 3330 | CA | San Bernardino | Marion Mtn TH | | | | | | | yes | yes | yes | | yes | yes | yes | yes | 6/25/2005 |
| 244 | CO | Arapaho-Roosevelt | Doe Creek TH | | | | | | | yes | yes | yes | yes | | yes | yes | yes | 4/15/2005 |
| 246 | CO | Arapaho-Roosevelt | East Shore TH | | | | | | | yes | yes | yes | yes | | yes | yes | yes | 4/15/2005 |
| 252 | CO | Arapaho-Roosevelt | Hilltop Boat Launch | x | x | | | | | yes | yes | yes | yes | | yes | yes | yes | 4/15/2005 |
| 247 | CO | Arapaho-Roosevelt | Hilltop Picnic Area | x | x | | | x | | yes | | yes | yes | | yes | yes | yes | 4/15/2005 |
| 242 | CO | Arapaho-Roosevelt | Monarch TH | x | x | x | | x | | yes | yes | yes | yes | | yes | yes | yes | 4/15/2005 |
| 262 | CO | Arapaho-Roosevelt | Mt Evans Summit House | x | x | x | x | | | yes | yes | yes | yes | yes | yes | yes | yes | 3/22/2005 |
| 260 | CO | Arapaho-Roosevelt | Mt Goliath Natural Area | x | | x | x | | | yes | yes | yes | yes | yes | yes | yes | yes | 3/22/2005 |
| 251 | CO | Arapaho-Roosevelt | Point Park Picnic Area | x | x | x | | x | | yes | yes | yes | yes | | yes | yes | yes | 4/15/2005 |
| 250 | CO | Arapaho-Roosevelt | Quinett Point Picnic Area | x | x | x | | x | | yes | yes | yes | yes | | yes | yes | yes | 4/15/2005 |
| 249 | CO | Arapaho-Roosevelt | Rainbow Bay Picnic Area | x | | | | x | | yes | | yes | yes | | yes | yes | yes | 4/15/2005 |

## APPENDIX 1: FOREST SERVICE AND BLM FEE SITES IDENTIFIED TO DATE THAT ARE NOT IN COMPLIANCE WITH THE FLREA

| Site Number from FS Master List | State | NF Name or BLM Office | Site Name | Required Amenities (All 6 Required at Day Use Sites) | | | | | | Fee Charged For (prohibited fees per FLREA) | | | | | | | | Survey Date |
|---|---|---|---|---|---|---|---|---|---|---|---|---|---|---|---|---|---|---|
| | | | | Developed Parking | Permanent Toilet | Permanent Trash | Interp Sign | Picnic Tables | Security Services | Entrance/ General Access? | Dispersed Backcountry Area? | Road or Trail? | Sole Access to River, Lake, Trail? | Passing Through w/o Using Facilities? | Park or Picnic on Road/Trail Side? | Undeveloped Camping | Overlook/ Scenic Pullout | |
| 243 | CO | Arapaho-Roosevelt | Roaring Fork TH | x | | | | | | yes | yes | yes | yes | | yes | yes | yes | 4/15/2005 |
| 254 | CO | Arapaho-Roosevelt | Stillwater Boat Launch | x | x | x | | x | x | yes | yes | yes | yes | | yes | yes | yes | 4/15/2005 |
| 245 | CO | Arapaho-Roosevelt | Strawberry TH | | | | | | | yes | yes | yes | yes | | yes | yes | yes | 4/15/2005 |
| 261 | CO | Arapaho-Roosevelt | Summit Lake Picnic Area | x | | | x | | | yes | yes | yes | yes | yes | yes | yes | yes | 3/22/2005 |
| 253 | CO | Arapaho-Roosevelt | Sunset Boat Launch | x | x | x | | x | | yes | yes | yes | yes | | yes | yes | yes | 4/15/2005 |
| 248 | CO | Arapaho-Roosevelt | Willow Creek Canal Picnic Area | x | x | x | | x | | yes | yes | yes | yes | | yes | yes | yes | 4/15/2005 |
| 256 | CO | Arapaho-Roosevelt | Willow East Boat Launch | | | | | | | yes | yes | yes | yes | | yes | yes | yes | 4/15/2005 |
| 255 | CO | Arapaho-Roosevelt | Willow Reservoir Boat Launch | x | x | x | | x | | yes | yes | yes | yes | | yes | yes | yes | 4/15/2005 |
| Not Listed | CO | Pike-San Isabel | Indian Creek Equestrian TH | x | x | | | x | | | | | yes | | yes | | | 8/31/2004 |
| Not Listed | CO | Pike-San Isabel | Little Scraggy TH | x | x | | | x | | | | | yes | | yes | | | 12/31/2004 |
| Not Listed | CO | Pike-San Isabel | Lost Park TH | | | | x | | | | | | yes | | yes | | | 12/31/2003 |
| 904 | ID | Clearwater | Aquarious CG | x | x | | x | x | | | | | | | | | | 7/4/2005 |
| 1733 | IN | Hoosier | Youngs Creek Horse Trail | x | x | | x | x | | | | yes | | yes | | | | 7/8/2005 |
| 1768 | MI | Huron | South Branch | x | x | | | x | | | | | | | | yes | | 7/5/2005 |
| 4190 | NH | White Mountain | 19 Mile Brook | | | | x | | | yes | yes | yes | yes | yes | yes | | | 8/12/2005 |
| 4173 | NH | White Mountain | Boulder Loop | x | x | | x | | | yes | yes | yes | yes | yes | yes | | | 8/11/2005 |
| 4174 | NH | White Mountain | Bricket Place | | x | x | x | x | x | yes | yes | yes | yes | yes | yes | | | 8/11/2005 |
| 4225 | NH | White Mountain | Caps Ridge Trail | | | | x | | | yes | yes | yes | yes | yes | yes | | | 8/11/2005 |
| 4192 | NH | White Mountain | Caribou West | | x | | x | | | yes | yes | yes | yes | yes | yes | | | 8/11/2005 |
| 4175 | NH | White Mountain | Champney Falls | x | | | x | | | yes | yes | yes | yes | yes | yes | | | 8/11/2005 |
| 4176 | NH | White Mountain | Covered Bridge | x | x | | | | | | | | yes | | | | | 8/11/2005 |
| 4227 | NH | White Mountain | Crawford Trail | x | x | | x | | | yes | yes | yes | yes | yes | yes | | | 8/11/2005 |
| Not Listed | NH | White Mountain | Dana's Bath | | | | x | | | yes | yes | yes | yes | yes | yes | yes | | 8/11/2005 |
| 4177 | NH | White Mountain | Downes Brook | | | | x | | | yes | yes | yes | yes | yes | yes | | | 8/11/2005 |
| 4215 | NH | White Mountain | Drakes Brook Trail | | | | | x | | yes | yes | yes | yes | yes | yes | | | 8/11/2005 |
| 4200 | NH | White Mountain | East Pond Trail | | | | | | | yes | yes | yes | yes | yes | yes | | | 8/11/2005 |
| 4201 | NH | White Mountain | East Pond Trail 2 | | | | | | | yes | yes | yes | yes | yes | yes | | | 8/11/2005 |
| 4193 | NH | White Mountain | East Royce | | | | x | | | yes | yes | yes | yes | yes | yes | | | 8/11/2005 |
| 4203 | NH | White Mountain | Eddy | | | | | | | yes | yes | | yes | yes | yes | | | 8/11/2005 |
| 4228 | NH | White Mountain | Edmonds Path | | | | | | | yes | yes | yes | yes | yes | yes | | | 8/11/2005 |
| Not Listed | NH | White Mountain | FS Road 521 | | | | | | | yes | yes | yes | | yes | yes | | | 8/11/2005 |
| 4229 | NH | White Mountain | Gale River Trail | | | | | | | yes | yes | yes | yes | yes | yes | | | 8/12/2005 |
| Not Listed | NH | White Mountain | Gale River Loop Road | | | | | | | yes | yes | yes | | yes | | | | 8/12/2005 |
| 4230 | NH | White Mountain | Garfield Trail | | | | | | | yes | yes | yes | yes | yes | yes | | | 8/12/2005 |
| 4188 | NH | White Mountain | Glen Ellis Falls | x | x | | x | | | yes | yes | yes | yes | yes | yes | | | 8/12/2005 |
| 4189 | NH | White Mountain | Great Gulf Wilderness | | x | | x | | | yes | yes | yes | yes | yes | yes | | | 8/12/2005 |
| 4217 | NH | White Mountain | Greeley Pond | | | | | | | yes | yes | yes | yes | yes | yes | | | 8/11/2005 |
| 4231 | NH | White Mountain | Hale Brook Trail | | | | x | | | yes | yes | yes | yes | yes | yes | | | 8/11/2005 |
| 4218 | NH | White Mountain | Hancock Overlook | | | | x | | | | yes | yes | yes | yes | yes | | | 8/11/2005 |
| Not Listed | NH | White Mountain | Haystack Road | | | | | | | yes | yes | yes | yes | yes | yes | | | 8/11/2005 |
| 4204 | NH | White Mountain | Lincoln Woods | x | x | | x | | | yes | yes | yes | yes | yes | yes | | | 8/11/2005 |
| 4219 | NH | White Mountain | Livermore Road | | x | | x | | | yes | yes | yes | yes | yes | yes | | | 8/11/2005 |
| Not Listed | NH | White Mountain | Lower Falls | x | x | | | x | | | | | yes | yes | yes | | | 8/11/2005 |
| Not Listed | NH | White Mountain | Moat Mtn | | | | | | | yes | yes | yes | yes | yes | yes | | | 8/11/2005 |
| 4232 | NH | White Mountain | North Twin Trail | | | | | | | | yes | yes | yes | yes | yes | | | 8/12/2005 |
| 4185 | NH | White Mountain | Oliverian Brook | | | | x | | | yes | yes | yes | yes | yes | yes | | | 8/11/2005 |
| 4213 | NH | White Mountain | Osceoloa Trail | | | | x | | | yes | yes | yes | yes | yes | yes | | | 8/11/2005 |

## APPENDIX 1: FOREST SERVICE AND BLM FEE SITES IDENTIFIED TO DATE THAT ARE NOT IN COMPLIANCE WITH THE FLREA

| Site Number from FS Master List | State | NF Name or BLM Office | Site Name | Required Amenities (All 6 Required at Day Use Sites) | | | | | | Fee Charged For (prohibited fees per FLREA) | | | | | | | | Survey Date |
|---|---|---|---|---|---|---|---|---|---|---|---|---|---|---|---|---|---|---|
| | | | | Developed Parking | Permanent Toilet | Permanent Trash | Interp Sign | Picnic Tables | Security Services | Entrance/ General Access? | Dispersed Backcountry Area? | Road or Trail? | Sole Access to River, Lake, Trail? | Passing Through w/o Using Facilities? | Park or Picnic on Road/Trail Side? | Undeveloped Camping | Overlook/ Scenic Pullout | |
| 4209 | NH | White Mountain | Otter Rocks | | x | x | | x | | | | | | | yes | | | 8/11/2005 |
| 4197 | NH | White Mountain | Pine Mtn Link | | | | | | | yes | yes | yes | yes | yes | yes | | | 8/12/2005 |
| Not Listed | NH | White Mountain | Pulloff on Zealand Road | | | | | | | yes | yes | yes | yes | yes | yes | | | 8/11/2005 |
| Not Listed | NH | White Mountain | Rocky Branch | | | | | | | yes | yes | yes | yes | yes | yes | | | 8/12/2005 |
| 4220 | NH | White Mountain | Rum Rocks | | x | | x | | | yes | | | | yes | yes | | | 8/11/2005 |
| 4221 | NH | White Mountain | Rum Rocks 2 | | | | | | | yes | yes | | yes | yes | yes | | | 8/11/2005 |
| 4216 | NH | White Mountain | Russel Pond | x | x | x | | | x | yes | | | yes | yes | yes | | | 8/11/2005 |
| 4182 | NH | White Mountain | Sabbaday Falls | x | x | x | x | x | | | yes | yes | yes | yes | yes | | | 8/11/2005 |
| 4186 | NH | White Mountain | Sawyer Pond-Kanc Hwy | | | | | | | yes | yes | yes | yes | yes | yes | | | 8/11/2005 |
| 4222 | NH | White Mountain | Smarts Brook Trail | | | | x | | | yes | yes | yes | yes | yes | yes | | | 8/11/2005 |
| 4196 | NH | White Mountain | Stony Brook | | | | x | | | yes | yes | yes | yes | yes | yes | | | 8/12/2005 |
| 4233 | NH | White Mountain | Sugarlook Trail | | | | | | | yes | yes | yes | yes | yes | yes | | | 8/11/2005 |
| 4223 | NH | White Mountain | Tecumsah Trail | | | | | | | yes | yes | yes | yes | yes | yes | | | 8/11/2005 |
| Not Listed | NH | White Mountain | Tripoli Road Camping | | | | | | | | | | | | | yes | | 8/11/2005 |
| 4199 | NH | White Mountain | Welch Dickey Trail | x | x | | x | | | yes | yes | yes | yes | yes | yes | | | 8/11/2005 |
| Not Listed | NH | White Mountain | Zealand Road | | | | | | | yes | | yes | | yes | yes | | yes | 8/11/2005 |
| 4234 | NH | White Mountain | Zealand Trail | | | | x | | | yes | yes | yes | yes | yes | yes | | | 8/11/2005 |
| 847 | NM | Cibola | Doc Long Picnic/Day Use/TH | x | x | x | x | x | | | yes | yes | yes | yes | | | | 9/21/2005 |
| 848 | NM | Cibola | Sulphur Picnic/Day Use/TH | x | x | x | x | x | | | yes | yes | yes | yes | | | | 9/21/2005 |
| 849 | NM | Cibola | Cienaga Picnic/TH | x | x | x | x | x | | | yes | yes | yes | yes | | | | 9/21/2005 |
| 850 | NM | Cibola | Dry Camp Picnic/Day Use/TH | | x | x | | x | | | yes | yes | yes | yes | | | | 9/21/2005 |
| 855 | NM | Cibola | Sandia Crest Day Use/TH | x | x | x | x | x | | | yes | yes | yes | yes | | | | 9/20/2005 |
| 856 | NM | Cibola | La Cueva Picnic/Day Use/TH | x | x | x | x | x | | | yes | yes | yes | yes | | | | 9/20/2005 |
| 858 | NM | Cibola | La Luz Day Use/TH | x | x | x | | | | | yes | yes | yes | yes | | | | 9/20/2005 |
| 859 | NM | Cibola | S. Piedra Lisa TH/Day Use | x | x | x | | | | | yes | yes | yes | yes | | | | 9/20/2005 |
| 864 | NM | Cibola | Ellis TH/Day Use | x | x | x | | | | | yes | yes | yes | yes | | | | 9/20/2005 |
| 865 | NM | Cibola | Tree Spring TH/Day Use | x | x | x | | | | | yes | yes | yes | yes | | | | 9/20/2005 |
| 866 | NM | Cibola | 10K TH/Day Use | x | x | x | | | | | yes | yes | yes | yes | | | | 9/20/2005 |
| Not Listed | OR | Deschutes | 1/2 Mile out of Sisters | | | | | | | yes | yes | yes | yes | yes | yes | | | 4/18/2005 |
| 1209 | OR | Deschutes | Aspen Boat Launch | x | x | | | | | yes | | yes | yes | | yes | | | 7/12/2005 |
| 1248 | OR | Deschutes | Aspen TH | x | x | | | | | yes | | yes | yes | | yes | | | 7/12/2005 |
| 1231 | OR | Deschutes | Beach Picnic Area | x | x | | | x | | yes | | | yes | | yes | | | 7/12/2005 |
| Not Listed | OR | Deschutes | Benham East | x | x | | x | x | | yes | | yes | yes | yes | yes | | | 7/12/2005 |
| Not Listed | OR | Deschutes | Benham West Falls Overlook | x | x | | x | | | yes | | yes | yes | yes | | | | 7/12/2005 |
| 1210 | OR | Deschutes | Besson Boat Launch | x | x | | | x | | yes | | | yes | yes | yes | | | 7/12/2005 |
| 1232 | OR | Deschutes | Besson Picnic Area | x | x | | | x | | yes | | | yes | yes | yes | | | 7/12/2005 |
| 1211 | OR | Deschutes | Big Eddy Boat Launch | x | x | | x | | | yes | | yes | yes | yes | yes | | | 7/12/2005 |
| 1249 | OR | Deschutes | Big Eddy TH | x | x | | x | | | yes | | yes | yes | yes | yes | | | 7/12/2005 |
| 1213 | OR | Deschutes | Brown's Mtn Boat Launch | x | x | | x | | | yes | | | | | yes | | | 7/12/2005 |
| 1228 | OR | Deschutes | Brown's Mtn Crossing Interp Site | x | x | | x | | | yes | | | | | yes | | | 7/12/2005 |
| 1214 | OR | Deschutes | Crane Prairie Boat Launch | x | x | x | x | x | | yes | | | yes | | yes | | | 7/12/2005 |
| 1233 | OR | Deschutes | Crane Prairie Boat Launch | x | x | x | x | x | | yes | | | yes | | yes | | | 7/12/2005 |
| 1254 | OR | Deschutes | Crane Prairie TH | x | x | x | x | x | | yes | | | yes | | yes | | | 7/12/2005 |
| 1215 | OR | Deschutes | Cultus Lake Boat Launch | x | x | x | | x | | yes | | | yes | yes | yes | | | 7/12/2005 |
| 1234 | OR | Deschutes | Cultus Lake Boat Launch | x | x | x | | x | | yes | | | yes | yes | yes | | | 7/12/2005 |
| 1255 | OR | Deschutes | Devil's Lake TH | x | x | | | | | yes | | | | yes | yes | | | 7/12/2005 |
| 1216 | OR | Deschutes | Dillon Falls Boat Launch | x | x | | x | x | | | yes | yes | yes | yes | yes | | | 7/12/2005 |
| 1256 | OR | Deschutes | Dillon Falls TH | x | x | | x | x | | | yes | yes | yes | yes | yes | | | 7/12/2005 |
| 1257 | OR | Deschutes | Elk TH | x | x | | | | | yes | | | | yes | | | | 7/12/2005 |
| 1258 | OR | Deschutes | Green Lake/Soda Creek TH | x | x | | x | | x | yes | | yes | yes | yes | yes | | | 7/12/2005 |
| 1217 | OR | Deschutes | Hosmer Lake Boat Launch | x | | | | x | | yes | | yes | yes | yes | | | | 7/12/2005 |
| Not Listed | OR | Deschutes | Lava Cast Forest | x | x | | x | x | | yes | yes | yes | yes | yes | yes | | | 9/10/2005 |
| 1218 | OR | Deschutes | Lava Island Falls Boat Launch | x | x | | x | | | yes | | yes | yes | yes | yes | | | 7/12/2005 |
| 1262 | OR | Deschutes | Lava Island Falls TH | x | x | | x | | | yes | | yes | yes | yes | yes | | | 7/12/2005 |
| 1264 | OR | Deschutes | Lucky Lake TH | x | x | | | | | yes | | yes | yes | yes | | | | 7/12/2005 |
| 1236 | OR | Deschutes | Meadow Picnic Area | x | x | | x | x | | yes | | yes | yes | yes | yes | | | 7/12/2005 |

## APPENDIX 1: FOREST SERVICE AND BLM FEE SITES IDENTIFIED TO DATE THAT ARE NOT IN COMPLIANCE WITH THE FLREA

| Site Number from FS Master List | State | NF Name or BLM Office | Site Name | Required Amenities (All 6 Required at Day Use Sites) | | | | | | Fee Charged For (prohibited fees per FLREA) | | | | | | | | Survey Date |
|---|---|---|---|---|---|---|---|---|---|---|---|---|---|---|---|---|---|---|
| | | | | Developed Parking | Permanent Toilet | Permanent Trash | Interp Sign | Picnic Tables | Security Services | Entrance/ General Access? | Dispersed Backcountry Area? | Road or Trail? | Sole Access to River, Lake, Trail? | Passing Through w/o Using Facilities? | Park or Picnic on Road/Trail Side? | Undeveloped Camping | Overlook/ Scenic Pullout | |
| 1265 | OR | Deschutes | Meadow TH | x | x | | x | x | | yes | | yes | yes | yes | yes | | | 7/12/2005 |
| 1220 | OR | Deschutes | North Wickiup Boat Launch | x | x | | x | | x | yes | | yes | yes | | | | | 7/12/2005 |
| 1238 | OR | Deschutes | North Wickiup Picnic Area | x | x | | x | | x | yes | | yes | yes | | yes | yes | yes | 7/12/2005 |
| 1229 | OR | Deschutes | Osprey Point Interp Site | x | x | | x | x | | yes | | | | | | | | 7/12/2005 |
| 1239 | OR | Deschutes | Osprey Point Picnic Area | x | x | | x | x | | yes | | | | | | | | 7/12/2005 |
| 1266 | OR | Deschutes | Osprey Point TH | x | x | | x | x | | yes | | | | | | | | 7/12/2005 |
| 1267 | OR | Deschutes | Pole Creek TH | x | x | | | | | yes | yes | yes | | yes | yes | yes | | 7/22/2005 |
| 1221 | OR | Deschutes | Quinn River Boat Launch | x | x | x | | | | yes | | | | yes | | | | 7/12/2005 |
| 1240 | OR | Deschutes | Quinn River Picnic Area | x | x | x | | | | yes | | | | yes | | | | 7/12/2005 |
| 1268 | OR | Deschutes | Sisters Mirror Lake TH | x | x | | | | | yes | | | | yes | | | | 7/12/2005 |
| 1269 | OR | Deschutes | Six Lakes TH | x | x | | | | | yes | | | | | | | | 7/12/2005 |
| 1223 | OR | Deschutes | Slough Boat Launch | x | x | | | x | | yes | | yes | yes | yes | yes | | | 7/12/2005 |
| 1243 | OR | Deschutes | Slough Picnic Area | x | x | | | x | | yes | | yes | yes | yes | yes | | | 7/12/2005 |
| 1271 | OR | Deschutes | Slough TH | x | x | | | x | | yes | | yes | yes | yes | yes | | | 7/12/2005 |
| 1225 | OR | Deschutes | South Twin Boat Launch | x | x | x | | | | yes | | | yes | yes | yes | | | 7/12/2005 |
| 1244 | OR | Deschutes | South Twin Picnic Area | x | x | x | | | | yes | | | yes | yes | yes | | | 7/12/2005 |
| 1272 | OR | Deschutes | Sparks Lake TH | | x | | x | | | yes | | | yes | | yes | | | 7/7/2005 |
| 1245 | OR | Deschutes | Sunset View Picnic Area | x | x | | | x | | yes | | | yes | | | | | 7/12/2005 |
| Not Listed | OR | Gifford Pinchot | Forlorn Lakes | | x | x | | x | | yes | | | yes | yes | | yes | | 7/1/2005 |
| 2624 | OR | Mt Hood | Bagby Hot Springs TH | x | x | x | | | | | yes | yes | yes | yes | yes | yes | | 7/1/2005 |
| Not Listed | OR | Mt Hood | Clark Creek Snopark | | x | | | | | yes | yes | yes | yes | yes | yes | | | 8/22/2005 |
| 2652 | OR | Mt Hood | Mirror Lake TH | x | | | | | | yes | | yes | yes | yes | yes | yes | | 7/9/2005 |
| 2659 | OR | Mt Hood | Ramona Falls TH | x | | | | | | yes | | | | yes | yes | | | 7/17/2005 |
| 4040 | OR | Wallowa-Whitman | Elkhorn Crest TH | x | x | | x | | | yes | yes | yes | yes | | yes | yes | | 7/30/2005 |
| 4043 | OR | Wallowa-Whitman | Hurricane TH | x | x | | x | x | | yes | yes | yes | yes | | yes | yes | | 8/2/2005 |
| 4304 | OR | Williamette | Betty Lake TH | x | | | | | | yes | yes | yes | yes | yes | yes | yes | | 8/4/2005 |
| 4305 | OR | Williamette | Bobby Lake TH | x | | | | | | yes | yes | yes | yes | | yes | yes | | 8/4/2005 |
| 4320 | OR | Williamette | Iron Mtn-Civil Rd TH | x | x | | | | | | | yes | yes | yes | yes | | | 7/10/2005 |
| 4321 | OR | Williamette | Iron Mtn-Rd 15 TH | x | x | | | | | | | yes | yes | yes | yes | | | 7/10/2005 |
| 4328 | OR | Williamette | Mt Ray (Waldo Wilderness) TH | x | | | | | | yes | yes | | | | | | | 8/4/2005 |
| 4296 | OR | Williamette | N. Waldo Lake Boat Launch | x | x | x | | x | | | yes | | | yes | yes | | | 8/22/2005 |
| 4353 | OR | Williamette | N. Waldo Lake TH | x | x | x | | x | | | yes | yes | | yes | yes | | | 8/22/2005 |
| 4333 | OR | Williamette | Santiam Pass TH | x | x | | | | | yes | yes | yes | | yes | yes | | | 7/28/2005 |
| 1025 | OR/WA | Columbia River Gorge | Bonneville TH | x | x | x | x | | | yes | yes | yes | yes | yes | yes | | | 7/8/2005 |
| 1031 | OR/WA | Columbia River Gorge | Sams-Walker TH | x | x | | x | | | yes | | yes | | yes | yes | | | 7/6/2005 |
| 1024 | OR/WA | Columbia River Gorge | St Cloud Picnic Area | x | x | x | x | x | | yes | | yes | | yes | yes | | | 7/4/2005 |
| 1032 | OR/WA | Columbia River Gorge | Wahclella Falls TH | x | | | | | | | | | yes | | | | | 7/6/2005 |
| 2217 | UT | Manti-La Sal | Maple Canyon CG | x | x | | | x | | yes | | yes | | | | | | 7/28/2005 |
| BLM | UT | Monticello | Fish & Owl Canyons | x | x | | x | | | yes | yes | yes | | yes | yes | yes | | 3/10/2005 |
| BLM | UT | Monticello | Grand Gulch/Bullet TH | | | | x | | | yes | yes | yes | | yes | yes | yes | | 3/10/2005 |
| BLM | UT | Monticello | Grand Gulch/Collins TH | | | | x | | | yes | yes | yes | | yes | yes | yes | | 3/10/2005 |
| BLM | UT | Monticello | Grand Gulch/Kane TH | x | x | | x | | | yes | yes | yes | | yes | yes | yes | | 3/10/2005 |
| BLM | UT | Monticello | Grand Gulch/Todie TH | | x | | x | | | yes | yes | yes | | yes | yes | yes | | 3/10/2005 |
| BLM | UT | Monticello | Lime Canyon | | | | x | | | yes | yes | yes | | yes | yes | yes | | 3/10/2005 |
| BLM | UT | Monticello | McCloyd Canyon | | | | x | | | yes | yes | yes | | yes | yes | yes | | 3/10/2005 |
| BLM | UT | Monticello | North Mule Canyon | | | | x | | | yes | yes | yes | | yes | yes | yes | | 3/10/2005 |
| BLM | UT | Monticello | Road Canyon | | | | x | | | yes | yes | yes | | yes | yes | yes | | 3/10/2005 |
| BLM | UT | Monticello | Slickhorn Canyon | | | | x | | | yes | yes | yes | | yes | yes | yes | | 3/10/2005 |
| BLM | UT | Monticello | South Mule Canyon | | | | x | | | yes | yes | yes | | yes | yes | yes | | 3/10/2005 |
| 3794 | UT | Uinta | Alpine Summit TH | x | x | x | | x | | yes | yes | yes | yes | yes | yes | | | 9/2/2005 |
| 3797 | UT | Uinta | Aspen Grove/Foot/Stock/OHV/TH | x | x | x | | x | | yes | yes | yes | yes | yes | yes | | | 9/2/2005 |
| 3808 | UT | Uinta | Emerald Lake Shelter/Overlook | | | | | | | yes | yes | yes | | | yes | | yes | 9/2/2005 |
| 3812 | UT | Uinta | Grey Cliffs Family Picnic Area | x | x | | | x | | yes | | | | | | | | 9/2/2005 |
| 3833 | UT | Uinta | Pine Hollow TH | x | x | x | | x | | yes | yes | yes | yes | yes | yes | | | 9/2/2005 |
| 3834 | UT | Uinta | Pine Hollow/Foot/Stock/OHV/TH | x | x | x | | x | | yes | yes | yes | yes | yes | yes | | | 9/2/2005 |
| 3842 | UT | Uinta | Salamander Flat Foot/Stock/OHV/TH | x | x | | | x | | yes | yes | yes | yes | yes | yes | | | 9/2/2005 |

## APPENDIX 1: FOREST SERVICE AND BLM FEE SITES IDENTIFIED TO DATE THAT ARE NOT IN COMPLIANCE WITH THE FLREA

| Site Number from FS Master List | State | NF Name or BLM Office | Site Name | Required Amenities (All 6 Required at Day Use Sites) | | | | | | Fee Charged For (prohibited fees per FLREA) | | | | | | | | Survey Date |
|---|---|---|---|---|---|---|---|---|---|---|---|---|---|---|---|---|---|---|
| | | | | Developed Parking | Permanent Toilet | Permanent Trash | Interp Sign | Picnic Tables | Security Services | Entrance/ General Access? | Dispersed Backcountry Area? | Road or Trail? | Sole Access to River, Lake, Trail? | Passing Through w/o Using Facilities? | Park or Picnic on Road/Trail Side? | Undeveloped Camping | Overlook/ Scenic Pullout | |
| 3843 | UT | Uinta | Salamander Flats Dispersed CG | x | x | | | x | | yes | yes | yes | yes | yes | yes | yes | | 9/2/2005 |
| 3861 | UT | Uinta | Timpooneke Foot/Stock/OHV/TH | x | x | | | x | | yes | yes | yes | yes | yes | yes | | | 9/2/2005 |
| 3860 | UT | Uinta | Timpooneke TH | x | x | | | x | | yes | yes | yes | yes | yes | yes | | | 9/2/2005 |
| Not Listed | UT | Uinta | Pullout (no name-American Fork) | | | | | | | yes | | yes | | yes | yes | | | 8/5/2005 |
| 4137 | UT | Wasatch-Cache | Ruth Lake TH | x | x | | | | | yes | | yes | | yes | yes | | | 8/1/2005 |
| 1622 | WA | Gifford Pinchot | Killen Creek #113 TH | | | | | | | yes | yes | yes | yes | yes | yes | | | 6/20/2005 |
| 2471 | WA | Mt Baker-Snoqualmie | Baker Lake TH | | x | | | | | yes | yes | yes | yes | yes | yes | yes | | 10/2/2004 |
| 2478 | WA | Mt Baker-Snoqualmie | Blanca Lake TH | x | | | x | | | | | yes | | | | | | 8/10/2005 |
| Not Listed | WA | Mt Baker-Snoqualmie | Camp Shepard TH | x | x | x | | | | yes | | yes | | yes | yes | | | 6/5/2005 |
| Not Listed | WA | Mt Baker-Snoqualmie | Corral Pass Road | | | | | | | yes | | yes | | yes | yes | | | 6/5/2005 |
| 2487 | WA | Mt Baker-Snoqualmie | Corral Pass TH | | | | | | | yes | | | | yes | yes | | | 6/5/2005 |
| 2489 | WA | Mt Baker-Snoqualmie | Crystal Mountain | | | | | | | | | yes | yes | yes | yes | | | 6/19/2005 |
| 2493 | WA | Mt Baker-Snoqualmie | Deception Creek TH | | | | x | | | | yes | yes | | | yes | yes | | 8/2/2005 |
| 2495 | WA | Mt Baker-Snoqualmie | Denny Creek TH | x | x | | | | | yes | yes | yes | yes | yes | yes | | | 6/12/2005 |
| Not Listed | WA | Mt Baker-Snoqualmie | Evans Lake TH | | | | x | | | | | yes | yes | | yes | yes | | 8/2/2005 |
| Not Listed | WA | Mt Baker-Snoqualmie | Evergreen Mtn Lookout TH | | | | x | | | | | yes | yes | | yes | | | 8/10/2005 |
| 2516 | WA | Mt Baker-Snoqualmie | Heybrook TH | x | | | x | | | yes | | yes | yes | | | | | 8/2/2005 |
| n | WA | Mt Baker-Snoqualmie | Horseshoe Bend TH | | | | x | | | | | | yes | yes | | | | 8/2/2005 |
| 2523 | WA | Mt Baker-Snoqualmie | Iron Goat TH | x | x | | x | | | yes | | | | | yes | | | 8/10/2005 |
| Not Listed | WA | Mt Baker-Snoqualmie | Johnson Ridge TH | | | | | | | | | yes | | | | | | 8/3/2005 |
| 2526 | WA | Mt Baker-Snoqualmie | Lake Serene TH | x | x | | x | | | yes | | | yes | | | | | 8/2/2005 |
| 2531 | WA | Mt Baker-Snoqualmie | Marten Creek TH | x | x | | x | | | yes | | | | | yes | | | 8/10/2005 |
| 2534 | WA | Mt Baker-Snoqualmie | Meadow Creek TH | | | | x | | | | | yes | yes | | yes | | | 8/10/2005 |
| 2540 | WA | Mt Baker-Snoqualmie | N. Fork Skykomish TH | | x | | x | | | | | yes | yes | | yes | | | 8/10/2005 |
| 2542 | WA | Mt Baker-Snoqualmie | Necklace Valley TH | x | | | x | | | | yes | yes | yes | | yes | | | 8/2/2005 |
| Not Listed | WA | Mt Baker-Snoqualmie | Pacific Crest Tr N. Stevens Pass TH | | | | x | | | | yes | yes | | | | | | 8/2/2005 |
| 2550 | WA | Mt Baker-Snoqualmie | Pacific Crest Tr S. Stevens Pass TH | x | | | x | | | | yes | yes | | | | | | 8/2/2005 |
| 2551 | WA | Mt Baker-Snoqualmie | Palisades TH | | | | | | | yes | yes | yes | yes | yes | yes | | | 6/19/2005 |
| 2556 | WA | Mt Baker-Snoqualmie | Pratt Lake TH | x | x | | | | | yes | yes | yes | yes | yes | yes | | | 5/22/2004 |
| Not Listed | WA | Mt Baker-Snoqualmie | Quartz Creek TH | | x | | x | | | | | yes | yes | | yes | | | 8/10/2005 |
| 2557 | WA | Mt Baker-Snoqualmie | Ranger Creek TH | | | | | | | yes | yes | yes | yes | yes | yes | | | 6/19/2005 |
| 2563 | WA | Mt Baker-Snoqualmie | Skookum Flats TH | | | | | | | yes | yes | yes | yes | yes | yes | yes | | 6/19/2005 |
| 2467 | WA | Mt Baker-Snoqualmie | Suntop Lookout | | | | | x | | | | yes | yes | yes | yes | | yes | 6/19/2005 |
| 2571 | WA | Mt Baker-Snoqualmie | Suntop TH | | x | | | | | yes | yes | yes | yes | yes | yes | yes | | 6/19/2005 |
| 2572 | WA | Mt Baker-Snoqualmie | Surprise Lake TH | | x | | x | | | yes | yes | yes | yes | yes | yes | yes | | 7/18/2004 |
| 2573 | WA | Mt Baker-Snoqualmie | Talapus Lake TH | x | x | | | | | yes | yes | yes | yes | yes | yes | | | 6/6/2004 |
| 2576 | WA | Mt Baker-Snoqualmie | Tonga Ridge TH | | | | x | | | | | yes | yes | | | | | 8/2/2005 |
| 2577 | WA | Mt Baker-Snoqualmie | Troublesome Creek TH | x | x | x | x | x | x | yes | | | | | | | | 8/10/2005 |
| 2578 | WA | Mt Baker-Snoqualmie | Tunnel Creek TH | | | | x | | | | yes | yes | | | | | | 8/2/2005 |
| Not Listed | WA | Mt Baker-Snoqualmie | W. Cady Ridge TH | | x | | x | | | | | yes | yes | | yes | | | 8/10/2005 |
| 2583 | WA | Mt Baker-Snoqualmie | W. Fork Foss River TH | x | | | x | | | | yes | yes | | | yes | | | 8/2/2005 |
| 2585 | WA | Mt Baker-Snoqualmie | White River TH | | | | | | | yes | yes | yes | yes | yes | yes | | | 6/19/2005 |
| 2901 | WA | Okanogan | Scatter Creek TH | x | x | | | | | yes | yes | yes | | yes | yes | | | 7/8/2005 |
| Not Listed | WA | Wenatchee | Buck Creek TH | x | | | | | | | | yes | yes | yes | yes | | | 6/19/2005 |
| Not Listed | WA | Wenatchee | Forest Road 7100 | | | | | | | yes | | | | yes | | | | 6/1/2005 |
| 2953 | WA | Wenatchee | Lower Devils Gulch | x | x | | | | | yes | | yes | | yes | yes | | | 5/28/2005 |
| Not Listed | WA | Wenatchee | Red Hill TH | x | x | | | | | yes | | yes | | yes | yes | | | 5/28/2005 |
| 2978 | WA | Wenatchee | Smithbrook TH | x | | | x | | | | | yes | | | | | | 8/2/2005 |
| Non-compliant sites surveyed to date: | | | 323 | | | | | | | | | | | | | | | |

## Appendix 2: Fee Sites in Washington and Oregon (Source: Northwest Forest Pass Site Guide)

**Columbia River Gorge National Scenic Area** — Hood River, Oregon (541) 308-1700 www.fs.fed.us/r6/columbia

| | |
|---|---|
| Bridge of the Gods Trailhead | Trailhead |
| Dog Mountain Trailhead | Trailhead |
| Eagle Creek Picnic Area | Picnic Site |
| Eagle Creek Trailhead | Trailhead |
| Herman Creek Trailhead | Trailhead |
| Larch Mountain Picnic Area | Picnic Site |
| Larch Mountain Trailhead | Trailhead |
| North Bonneville Trailhead | Trailhead |
| Sam's Walker Picnic Area | Picnic Site |
| St. Cloud Picnic Area | Picnic Site |
| Wahclella Falls Trailhead | Trailhead |
| Wyeth Trailhead | Trailhead |

**Colville National Forest** — Colville, Washington (509) 684-7000 www.fs.fed.us/r6/colville

| | |
|---|---|
| Bead Lake Boat Launch | Boating Site |

**Deschutes National Forest** — Bend, Oregon (541) 383-5300 www.fs.fed.us/r6/centraloregon

| | |
|---|---|
| Aspen | Boating Site |
| Beach | Picnic Site |
| Benham East | Picnic Site |
| Benham West | Trailhead |
| Besson Day Use | Picnic Site |
| Big Eddy | Trailhead |
| Big Obsidian Flow TH | Trailhead |
| Black Butte T.H. | Trailhead |
| Blue Bay | Boating Site |
| Browns Mountain | Boating Site |
| Cinder Hill Boating | Boating Site |
| Crane Prairie Boating | Boating Site |
| Cultus Lake | Boating Site |

*Deschutes NF (Continued)*

| | |
|---|---|
| Cultus Lake Picnic | Picnic Site |
| Dillon Falls | Picnic Site |
| East Lake Boating | Boating Site |
| Elk Lake | Trailhead |
| Green Lakes/Soda Creek | Trailhead |
| Head of Jack Creek | Interpretive Site |
| Hosmer Lake Boating | Boating Site |
| Hot Springs Boating | Boating Site |
| Jack Lake | Trailhead |
| Lava Butte Interpretive Site | Interpretive Site |
| Lava Cast Forest Day Use | Interpretive Site |
| Lava Island | Boating Site |
| Lava Lands Visitor Center | Interpretive Site |
| Lava River Cave | Interpretive Site |
| Link Creek | Boating Site |
| Little Crater | Picnic Site |
| Little Crater Boating | Boating Site |
| Little Three Creek Lake T.H. | Trailhead |
| Lucky Lake | Trailhead |
| Meadow | Picnic Site |
| North Wickiup (Gull Pt.) | Boating Site |
| Obsidian Flow | Interpretive Site |
| Osprey Point | Interpretive Site |
| Paulina Falls | Picnic Site |
| Paulina Lake | Boating Site |
| Paulina Lake | Picnic Site |
| Paulina Peak Interpretive Site | Interpretive Site |
| Paulina Peak TH | Trailhead |
| Pole Creek T.H. | Trailhead |
| Quinn River Boating | Boating Site |
| Ray Atkeson | Trailhead |
| Rock Creek Boating | Boating Site |
| Scout Lake Day Use | Picnic Site |
| Sisters Mirror Lake | Trailhead |
| Six Lakes | Trailhead |
| Slough | Picnic Site |
| South Shore | Boating Site |
| South Sister TH/Devils Lake | Trailhead |
| South Twin Boating | Boating Site |

## Appendix 2: Fee Sites in Washington and Oregon (Source: Northwest Forest Pass Site Guide)

*Deschutes NF (Continued)*

| | |
|---|---|
| Sparks Lake | Boating Site |
| Sunset View | Picnic Site |
| Suttle Lake Picnic | Picnic Site |
| Tam McArthur Rim T.H. | Trailhead |
| Todd Creek | Trailhead |
| Todd Lake Picnic Area | Picnic Site |
| Todd Lake Trailhead | Trailhead |
| Tumalo Falls | Picnic Site |
| Tumalo Falls | Trailhead |
| Wickiup Plains | Trailhead |

**Fremont-Winema National Forests** — Lakeview, Oregon (541) 947-2151 www.fs.fed.us/r6/frewin

| | |
|---|---|
| Mt McLoughlin Trailhed | Trailhead |

**Gifford Pinchot National Forest** — Vancouver, Washington (360) 891-5000 www.fs.fed.us/r6/gpnf

| | |
|---|---|
| Ape Canyon TH | Trailhead |
| Ape Cave Interp | Interpretive Site |
| Bear Meadow Interp | Interpretive Site |
| Berry Patch TH | Trailhead |
| Blue Lake ORV TH | Trailhead |
| Blue Lake TH | Trailhead |
| Climbers Bivouac TH | Trailhead |
| Cold Springs TH | Trailhead |
| Coldwater Lake Boating | Boating Site |
| Coldwater Ridge VC Interp | Interpretive Site |
| Cultus Creek #108 TH | Trailhead |
| Harmony Viewpoint Interp | Interpretive Site |
| Ice Cave PG | Picnic Site |
| Independence Pass TH | Trailhead |
| Indian Heaven #33 TH | Trailhead |
| Johnston Ridge Observatory | Interpretive Site |
| Lahar Viewpoint Interp | Interpretive Site |
| Lava Canyon Interp | Interpretive Site |

*Gifford Pinchot NF (Continued)*

| | |
|---|---|
| Lower Falls Picnic Area | Picnic Site |
| Meta Lake Interp | Interpretive Site |
| Miners Car Interp | Interpretive Site |
| Mount St Helens Visitor Center | Interpretive Site |
| Norway Pass TH | Trailhead |
| Old Man Pass SP | Picnic Site |
| Packwood Lake TH | Trailhead |
| Red Rock Pass TH | Trailhead |
| Smith Creek (99RD) TH | Trailhead |
| Smith Creek Picnic/Viewpoint Interp | Interpretive Site |
| South Climb #183 TH | Trailhead |
| Sunset CG Day Use Area | Picnic Site |
| Thomas Lake #111 TH | Trailhead |
| Trail of Two Forests Interp | Interpretive Site |
| Trapper Creek TH | Trailhead |
| Truman TH | Interpretive Site |
| Walupt HC Trailhead | Trailhead |
| Whistle Punk TH | Trailhead |
| Windy Ridge Interp | Interpretive Site |
| Woods Creek Watchable Wildlife Interp | Interpretive Site |

**Malheur National Forest** — John Day, Oregon (541) 575-3000 www.fs.fed.us/r6/malheur

No Sites Require a Fee

**Mt. Baker-Snoqualmie National Forest** — Mountlake Terrace, Washington (425) 775-9702 www.fs.fed.us/r6/mbs

| | |
|---|---|
| Annette Lake/Asahel Curtis TH | Trailhead |
| Artist Ridge TH | Trailhead |
| Asahel Curtis Nature Trail | Interpretive Site |
| Austin Pass Picnic | Picnic Site |
| Bagely Lakes TH | Trailhead |
| Baker Lake TH | Trailhead |
| Baker River TH | Trailhead |

## Appendix 2: Fee Sites in Washington and Oregon (Source: Northwest Forest Pass Site Guide)

*Mt. Baker-Snoqualmie NF (Continued)*

| | |
|---|---|
| Bald Eagle | Trailhead |
| Barclay Lake Trailhead | Trailhead |
| Barlow Pass | Trailhead |
| Beaver Lake TH | Trailhead |
| Big Four Picnic Area | Picnic Site |
| Blanca Lake Trailhead | Trailhead |
| Blue Lake/Dock Butte TH | Trailhead |
| Boardman Lake TH | Trailhead |
| Boulder Ridge TH | Trailhead |
| Bullion Basin | Trailhead |
| Chain Lakes TH | Trailhead |
| Church Mountain TH | Trailhead |
| Coal Lk/Independence Lk TH | Trailhead |
| Corral Pass | Trailhead |
| Crystal Creek | Trailhead |
| Crystal Mountain | Trailhead |
| Damfino Lakes TH | Trailhead |
| Deception Creek Trailhead | Trailhead |
| Deep Creek TH | Trailhead |
| Denny Creek T.H. | Trailhead |
| Dickerman Mt. TH | Trailhead |
| Dingford Creek Trailhead | Trailhead |
| Dorothy Lake | Trailhead |
| Downey Cr Trailhead | Trailhead |
| Evans Creek Day Use | Trailhead |
| Evans Creek TH | Trailhead |
| Excelsior Pass TH | Trailhead |
| Fire and Ice TH | Trailhead |
| Franklin Falls | Trailhead |
| Frog Lake Trailhead | Trailhead |
| Goat Falls TH | Trailhead |
| Goat Lake TH | Trailhead |
| Goat Mountain TH | Trailhead |
| Gold Creek Pond | Interpretive Site |
| Gold Creek Pond | Picnic Site |
| Green Mtn | Trailhead |
| Greenwater Trailhead | Trailhead |
| Halfcamp TH | Trailhead |
| Hannegan TH | Trailhead |

*Mt. Baker-Snoqualmie NF (Continued)*

| | |
|---|---|
| Heather Lake TH | Trailhead |
| Heliotrope TH | Trailhead |
| Hemple Creek | Picnic Site |
| Heybrook Lookout Trailhead | Trailhead |
| Huckleberry Mtn TH | Trailhead |
| Ice Caves Trailhead | Trailhead |
| Ira Spring Trailhead | Trailhead |
| Iron Goat - Marten Creek | Trailhead |
| Kelcema Lake TH | Trailhead |
| Lake Ann TH | Trailhead |
| Lake Keechelus | Boating Site |
| Lake Keechelus | Picnic Site |
| Lake Keechelus T.H. | Trailhead |
| Lake Serene | Trailhead |
| Lake Twenty-Two Trailhead | Trailhead |
| Lost Creek Ridge TH | Trailhead |
| Mallardy Ridge TH | Trailhead |
| Marten Creek | Trailhead |
| McClellan Butte T.H. | Trailhead |
| Meadow Mountain TH | Trailhead |
| Middle Fork Trailhead | Trailhead |
| Moss Lake | Trailhead |
| Mt. Pilchuck | Picnic Site |
| Mt. Pilchuck TH | Trailhead |
| Mt. Pugh TH | Trailhead |
| Naches Pass West TH | Trailhead |
| Necklace Valley Trailhead | Trailhead |
| Noble Knob TH (Corral Pass) | Trailhead |
| Noble Knob Trailhead | Trailhead |
| Nooksack Cirque TH | Trailhead |
| Norse Peak TH | Trailhead |
| North Fork Sauk TH | Trailhead |
| North Fork Skykomish Trailhead | Trailhead |
| Old Sauk TH | Trailhead |
| Palisades TH | Trailhead |
| Panorama Dome | Trailhead |
| PCNST - Snoqualmie North | Trailhead |
| PCNST - Snoqualmie South | Trailhead |
| PCNST - Stevens South | Trailhead |

## Appendix 2: Fee Sites in Washington and Oregon (Source: Northwest Forest Pass Site Guide)

*Mt. Baker-Snoqualmie NF (Continued)*

Perry Crk/Mt. Forgotten TH.....Trailhead
Picture Lake Path.....Trailhead
Pratt Lake T.H.....Trailhead
Ranger Creek Day Use.....Trailhead
Sand Flats TH.....Trailhead
Schreibers Meadow TH .....Trailhead
Shadow of Sentinels .....Interpretive Site
Shannon Ridge TH .....Trailhead
Shuksan Lake .....Trailhead
Shuksan Picnic .....Picnic Site
Skookum Flats - North TH .....Trailhead
Skyline Divide TH.....Trailhead
Sloan Peak Climbing Route.....Trailhead
Snoqualmie Lake Trailhead .....Trailhead
Snow Lake T.H. .....Trailhead
Suiattle Trailhead.....Trailhead
Summit Lake TH .....Trailhead
Sunrise Mine TH .....Trailhead
Suntop.....Picnic Site
Suntop TH.....Trailhead
Surprise Lake.....Trailhead
Table Mountain TH .....Trailhead
Talapus Lake T.H.....Trailhead
Tomyhoi/Yellow Aster Butte TH.....Trailhead
Tonga Ridge Trailhead .....Trailhead
Troublesome Creek Nature.....Trailhead
Tunnel Creek Trailhead .....Trailhead
Twin Lakes Picnic.....Picnic Site
Twin Lakes TH.....Trailhead
Wagon Road/Franklin Falls.....Interpretive Site
Watson Lakes TH .....Trailhead
Welcome Pass TH .....Trailhead
Wellington TH .....Trailhead
West Fork Foss Lakes .....Trailhead

*Mt. Baker-Snoqualmie NF (Continued)*

White Chuck Bench TH..... Trailhead
White Chuck Boat Launch..... Boating Site
White River TH ..... Trailhead
Whitechuck Trailhead..... Trailhead
Wild Goose TH ..... Trailhead
Youth-on-Age Nature Trail ..... Trailhead

**Mt. Hood National Forest**
**Sandy, Oregon**
**(503) 668-1700**
**www.fs.fed.us/r6/mthood**

Badger Creek ..... Trailhead
Bagby Hot Springs TH/ Dump Parking..... Trailhead
Barlow Pass Sno-Park Trailhead ..... Trailhead
Billy Bob Snow Park..... Trailhead
Burnt Lake (North) Trailhead..... Trailhead
Cast Creek ..... Trailhead
Clackamas River Trailhead (Indian Henry) Trailhead
Clackamas River, Fish Creek..... Trailhead
Cloud Cap ..... Trailhead
Dog River West ..... Trailhead
East Fork Tamanawas Falls Trailhead..... Trailhead
East Fork Trailhead..... Trailhead
Eight Mile..... Picnic Site
Elk Meadows/Clark Creek..... Trailhead
Frenches Dome TH and Site..... Trailhead
Frog Lake Trailhead and Sno-Park ..... Trailhead
Glacier View Snowpark ..... Trailhead
Hidden Lake Trailhead #779 ..... Trailhead
High Prairie..... Trailhead
Knebal Springs ..... Trailhead
Little zz Falls Trailhead..... Trailhead
McCubbins Day Use OHV..... Trailhead
Mirror Lake Trailhead ..... Trailhead
Old 1916/Headwaters/PCT on Rd 42..... Trailhead
Old Salmon River Trailhead ..... Trailhead
Paradise Park Trailhead #778..... Trailhead
Pioneer Bridle at Tollgate..... Trailhead
Polallie..... Picnic Site

## Appendix 2: Fee Sites in Washington and Oregon (Source: Northwest Forest Pass Site Guide)

*Mt. Hood NF (Continued)*

Ramona Falls Trailhead ..... Trailhead
Salmon Butte ..... Trailhead
Salmon River -West –Trailhead ..... Trailhead
Surveyors Ridge South ..... Trailhead
Tilly Jane ..... Trailhead
Top Spur Trailhead ..... Trailhead
Umbrella/Sahalie ..... Trailhead
Whatum Lake ..... Trailhead

**Ochoco National Forest**
**Prineville, Oregon**
**(541) 416-6500**
**www.fs.fed.us/r6/centraloregon**

No Sites Require a Fee

**Okanogan and Wenatchee National Forest's**
**Okanogan, Washington**
**(509) 826-3275**
**www.fs.fed.us/r6/okanogan**
**Wenatchee, Washington**
**(509) 664-9200**
**www.fs.fed.us/r6/wenatchee**

Alder Ridge Trailhead ..... Trailhead
American River Dispersed MP83 ..... Trailhead
Andrews Creek ..... Trailhead
Billygoat ..... Trailhead
Blackpine Trailhead ..... Trailhead
Blue Lake ..... Trailhead
Bridge Creek ..... Trailhead
Bumping Lake ..... Boating Site
Bumping Lake ..... Picnic Site
Canyon Creek ..... Trailhead
Cedar Creek ..... Trailhead
Chatter Creek Trailhead ..... Trailhead
Chewuch ..... Trailhead
Chikamin ..... Trailhead
Chinook Pass PCT ..... Trailhead
Chiwaukum Creek Trailhead ..... Trailhead

*Okanogan and Wenatchee NFs (Continued)*

Clear Lake Public Boat Ramp ..... Picnic Site
CleElum Valley ..... Picnic Site
Crow Lake Way T.H. ..... Trailhead
Cutthroat ..... Trailhead
De Roux T.H. ..... Trailhead
Deep Creek CG T.H. – Nac. ..... Trailhead
Deep Creek Horsecamp ..... Trailhead
Devils Gulch T.H. ..... Trailhead
Dirty Face ..... Trailhead
Dog Lake ..... Trailhead
Driveway Butte TH ..... Trailhead
East Creek T.H. ..... Trailhead
Easy Pass ..... Trailhead
Eightmile Trailhead ..... Trailhead
Entiat River Trailhead ..... Trailhead
Esmeralda T.H. ..... Trailhead
Farewell Creek ..... Trailhead
Fish Lake Way ..... Trailhead
Fourteen Mile ..... Trailhead
Fourth of July T.H. ..... Trailhead
French Cabin Creek ..... Picnic Site
Gilbert Trailhead ..... Trailhead
Halfway Flat Dispersed ..... Picnic Site
Harts Pass ..... Trailhead
Hatchery Creek T.H. ..... Trailhead
Hidden Lake ..... Trailhead
Horseshoe Cove ..... Boating Site
Icicle Creek T.H. ..... Trailhead
Icicle Gorge Trailhead ..... Trailhead
Icicle Ridge T.H. ..... Trailhead
Indian Creek Rec Area ..... Picnic Site
Indian Creek South ..... Trailhead
Ingalls Creek Trailhead ..... Trailhead
Iron Gate ..... Trailhead
Jack Trout Trailhead ..... Trailhead
Ken Wilcox Horse Camp ..... Picnic Site
Lake Creek Corral ..... Trailhead
Lake Creek Trailhead ..... Trailhead
Lilly Lake ..... Trailhead

## Appendix 2: Fee Sites in Washington and Oregon (Source: Northwest Forest Pass Site Guide)

*Okanogan and Wenatchee NFs (Continued)*

Little Wenatchee ..... Trailhead
Long Swamp ..... Trailhead
Manastash Camp ..... Trailhead
Manastash T.H. ..... Trailhead
Merritt Lake ..... Trailhead
Mesatchee Creek T.H. ..... Trailhead
Miller-Bear T.H. ..... Trailhead
Monument ..... Trailhead
Nason Ridge ..... Trailhead
North Fork (Entiat) Trailhead ..... Trailhead
Oval/Eagle ..... Trailhead
Peninsula ..... Picnic Site
Pete Lake T.H. ..... Trailhead
Phelps Creek ..... Trailhead
Rachel Lake T.H. ..... Trailhead
Rainy Pass ..... Picnic Site
Rainy Pass ..... Trailhead
Red Hill T.H. ..... Trailhead
Red Top ..... Trailhead
Riders Camp ..... Picnic Site
Robinson Creek ..... Trailhead
Round Mountain ..... Trailhead
Salmon La Sac T.H. ..... Trailhead
Sand Ridge ..... Trailhead
Scatter Creek T.H. – MET ..... Trailhead
Scatter Creek T.H. – NAC ..... Trailhead
Schaefer Lake ..... Trailhead
Silver Falls Trailhead ..... Trailhead
Slate Creek ..... Trailhead
Slate Peak Lookout ..... Interpretive Site
Smithbrook ..... Trailhead
Snow Lakes Trailhead ..... Trailhead
Stafford Creek T.H. ..... Trailhead
Stuart Lake Trailhead ..... Trailhead
Swamp Lake ..... Trailhead
Swauk Discovery Trailhead ..... Interpretive Site
Taneum Junction CG ..... Trailhead
Thirty Mile ..... Trailhead
Trinity ..... Trailhead

*Okanogan and Wenatchee NFs (Continued)*

Tucquala Meadows ..... Trailhead
Twin Lakes ..... Trailhead
Twisp River Horse Camp ..... Trailhead
Union Creek ..... Trailhead
War Creek ..... Trailhead
White Pass Horse Camp ..... Trailhead
White Pass Lake ..... Trailhead
White Pass North ..... Trailhead
White Pass South ..... Trailhead
White Pine ..... Trailhead
White River ..... Trailhead
Williams ..... Trailhead

**Olympic National Forest** — Olympia, Washington (360) 956-2402 www.fs.fed.us/r6/olympic

Big Creek TRHD (Campground Loop) ..... Trailhead
Big Creek TRHD (Upper/4 Mile Loop) ..... Trailhead
Big Quilcene TRHD ..... Trailhead
Duckabush TRHD ..... Trailhead
Elk Lake TRHD Lower ..... Trailhead
Gatton Creek TRHD ..... Trailhead
Kloshe Nanitch TRHD ..... Trailhead
Lena Lake/Brothers TRHD ..... Trailhead
Lower Quilcene TRHD ..... Trailhead
Lower South Fork Skokomish TRHD ..... Trailhead
Mildred Lakes TRHD ..... Trailhaed
Mt. Ellinor TRHD (Upper) ..... Trailhead
Mt. Muller TRHD Hwy 101 ..... Trailhead
Mt. Zion TRHD ..... Trailhead
Pete's Creek TRHD ..... Trailhead
Quinault Rain Forest TRHD ..... Trailhead
Ranger Hole TRHD ..... Trailhead
Upper Dungeness TRHD ..... Trailhead
West Fork Humptulips TRHD Middle ..... Trailhead

## Appendix 2: Fee Sites in Washington and Oregon (Source: Northwest Forest Pass Site Guide)

**Rogue River-Siskiyou National Forest** — Medford, Oregon (541) 858-2200 www.fs.fed.us/r6/rogue-siskiyou

No Sites Require a Fee

**Siuslaw National Forest** — Corvallis, Oregon (541) 750-7000 www.fs.fed.us/r6/siuslaw

| | |
|---|---|
| Baker Beach | Trailhead |
| Bluebill Lake Trailhead | Trailhead |
| Bull Run Staging | Trailhead |
| Cape Cove Trailhead | Trailhead |
| Cape Perpetua Day Use | Trailhead |
| Cape Perpetua Visitor Center | Interpretive Site |
| Captain Cook Trailhead | Trailhead |
| Conner's Camp Trailhead | Trailhead |
| Cummins Creek | Trailhead |
| Derrick Road Camp | Trailhead |
| Devils Churn | Trailhead |
| Drift Creek | Trailhead |
| Dune Lake | Picnic Site |
| Goose Pasture Staging | Trailhead |
| Hauser N.Staging | Trailhead |
| Hebo Lake Day Use | Picnic Site |
| Holman Vista | Picnic Site |
| Horsfall Beach Trailhead | Trailhead |
| Horsfall Day Use | Trailhead |
| Lagoon Trailhead | Trailhead |
| Lodgepole Picnic Site | Picnic Site |
| Marys Peak Summit Day Use | Trailhead |
| Oregon Dunes Day Use | Trailhead |
| S. Jetty Hill Staging | Trailhead |
| Sand Track Picnic Site | Picnic Site |
| Siltcoos Beach Trailhead | Trailhead |
| Siuslaw Vista | Trailhead |
| South Jetty Beach 1 | Trailhead |
| South Jetty Beach 2 | Trailhead |
| South Jetty Beach 3 | Trailhead |

*Siuslaw NF (Continued)*

| | |
|---|---|
| South Jetty Beach 4 | Trailhead |
| South Jetty Beach 5 | Trailhead |
| South Jetty Beach 6/Crab Dock | Trailhead |
| South Jetty Beach 7/Whale Memorial | Trailhead |
| Spinreel Boat Launch/Day Use | Boating Site |
| Stagecoach Trailhead | Trailhead |
| Sutton Lake | Boating Site |
| Sutton Trails Trailhead | Trailhead |
| Umpqua Dunes Access N0 2 | Trailhead |
| Umpqua Dunes Access NO 3 | Trailhead |
| Waxmyrtle Trailhead | Trailhead |
| Wild Mare Day Use | Trailhead |

**Umatilla National Forest** — Pendleton, Oregon (541) 278-3716 www.fs.fed.us/r6/uma

No Sites require a Fee

**Umpqua National Forest** — Roseburg, Oregon (541) 672-6601 www.fs.fed.us/r6/umpqua

| | |
|---|---|
| Howlock Mtn. Trailhead | Trailhead |
| Mt Thielsen Trailhead/Snow Park | Trailhead |
| North Crater TH/Horse Camp | Trailhead |
| North End Boat Ramp | Boating Site |
| Poole Creek Boat Ramp | Boating Site |
| Soda Springs Picnic | Picnic Site |
| South Shore Boat Ramp | Boating Site |
| Toketee Lake Trailhead | Trailhead |
| Umpqua Hot Springs Day Use | Trailhead |

## Appendix 2: Fee Sites in Washington and Oregon (Source: Northwest Forest Pass Site Guide)

**Wallowa-Whitman National Forest** — Baker City, Oregon (541) 523-6391 www.fs.fed.us/r6/w-w

| | |
|---|---|
| Bear Creek Trailhead | Trailhead |
| Bowman -Francis Lake Trailhead | Trailhead |
| Buck Creek NRA Trailhead | Trailhead |
| Buck Creek Trailhead | Trailhead |
| Deadman Trailhead | Trailhead |
| East Eagle Trailhead | Trailhead |
| Elkhorn Crest Trailhead | Trailhead |
| Freezeout Trailhead | Trailhead |
| Hurricane Creek Trailhead | Trailhead |
| Indian Crossing Trailhead | Trailhead |
| Main Eagle Trailhead | Trailhead |
| Maxwell Lake Trailhead | Trailhead |
| McCully Trailhead | Trailhead |
| Moss Springs Trailhead | Trailhead |
| NO. Fork Catherine Creek Trailhead | Trailhead |
| Oregon Trail Interp Park Picnic Area | Picnic Site |
| Oregon Trail Interp Park Trailhead | Trailhead |
| P.O. Saddle Trailhead | Trailhead |
| Two Pan Trailhead | Trailhead |
| Warnock Corrals Trailhead | Trailhead |
| West Eagle Meadows Trailhead | Trailhead |

**Willamette National Forest** — Eugene, Oregon (541) 225-6300 www.fs.fed.us/r6/willamette

| | |
|---|---|
| Betty Lake Trailhead | Trailhead |
| Bingham Boat Launch | Boating Site |
| Black Canyon Boat Launch | Boating Site |
| Bobby Lake Trailhead | Trailhead |
| C.T. Beach Boat Launch | Boating Site |
| C.T. Beach Picnic Area | Picnic Site |
| Daly Lake TRHD | Trailhead |
| Duffy Trailhead | Trailhead |

*Willamette NF (Continued)*

| | |
|---|---|
| East Fork Trailhead, Lower | Trailhead |
| Echo Boat Ramp | Boating Site |
| Echo Day Use | Picnic Site |
| Erma Bell TRHD | Trailhead |
| Fuji Mountain TRHD | Trailhead |
| Harralson TRHD | Trailhead |
| Henline Falls TRHD | Trailhead |
| Indigo Lake/June Lake Trailhead | Trailhead |
| Iron Mountain - Road 15 TRHD | Trailhead |
| Iron Mountain - Civil Rd TRHD | Trailhead |
| Islet Boat Site | Boating Site |
| Larison Cove Boat Launch | Boating Site |
| Larison Cove Picnic Area | Picnic Site |
| Larison Creek TRHD, Lower | Trailhead |
| Linton Lake Trailhead | Trailhead |
| Little N. Santiam River, East TRHD | Trailhead |
| Little N. Santiam River, West TRHD | Trailhead |
| Maiden Peak TRHD | Trailhead |
| Marilyn Lakes/Gold Lake TRHD | Trailhead |
| Marion Trailhead | Trailhead |
| Mt. Ray TRHD | Trailhead |
| North Waldo Boat Site | Boating Site |
| Obsidian TRHD | Trailhead |
| Opal Creek (Gate) Trailhead | Trailhead |
| Pacific Crest Trail - Santiam Pass | Trailhead |
| Packard Creek Boat Launch | Boating Site |
| Packard Creek Picnic Site | Picnic Site |
| Packard Creek Swim Site | Swimming Site |
| Pamela Trailhead | Trailhead |
| Proxy Falls Trailhead | Trailhead |
| Salt Creek Falls | Interpretive Site |
| Santiam Wagon Road - Sevenmile TRHD | Trailhead |
| Shadow Bay Boat Site and Swim Area | Boating Site |
| Tombstone Pass | Trailhead |
| Trout Creek TRHD | Trailhead |
| Twins Peak TRHD | Trailhead |